MEACHAM
INTERNATIONAL AIRPORT

# Airport Layout Plan

## Meacham International Airport

Fort Worth, Texas

April, 2015

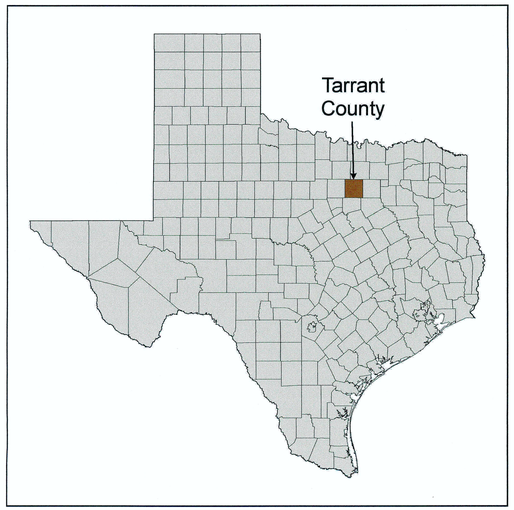


Location Map

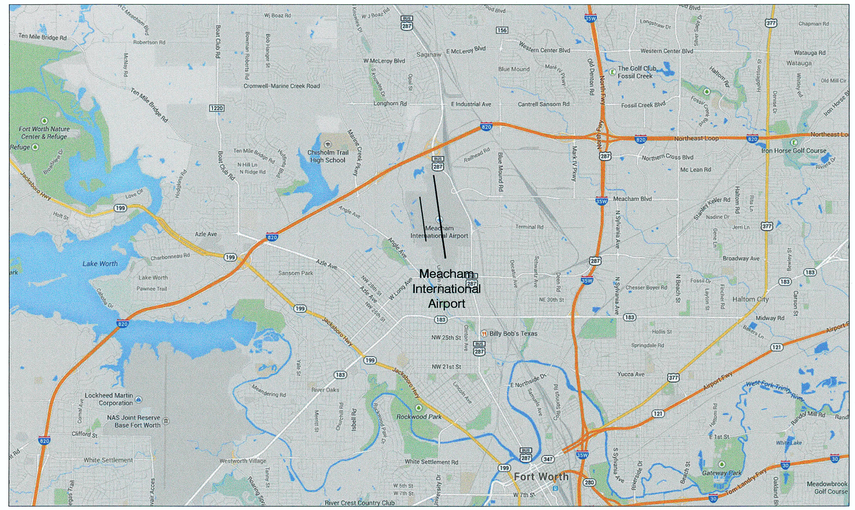


Vicinity Map

**SHEET LIST TABLE**

| SHEET NUMBER | SHEET TITLE |
|---|---|
| **AIRPORT LAYOUT DRAWING** | |
| 1 | AIRPORT LAYOUT DRAWING |
| **AIRPORT AIRSPACE DRAWINGS** | |
| 2 | AIRPORT AIRSPACE DRAWING 1 |
| 3 | AIRPORT AIRSPACE DRAWING 2 |
| 4 | AIRPORT AIRSPACE PROFILES 1 |
| 5 | AIRPORT AIRSPACE PROFILES 2 |
| **INNER PORTION OF THE APPROACH SURFACE DRAWINGS** | |
| 6 | IPASD RUNWAY 16 |
| 7 | IPASD RUNWAY 34 |
| 8 | IPASD RUNWAY 17 |
| 9 | IPASD RUNWAY 35 |
| **TERMINAL AREA DRAWINGS** | |
| 10 | SOUTHEAST TERMINAL AREA DRAWING |
| 11 | EAST CENTRAL TERMINAL AREA DRAWING |
| 12 | NORTHEAST TERMINAL AREA DRAWING |
| 13 | SOUTHWEST TERMINAL AREA DRAWING |
| 14 | WEST CENTRAL TERMINAL AREA DRAWING |
| 15 | NORTHWEST TERMINAL AREA DRAWING |
| **AIRPORT PROPERTY MAP DRAWINGS** | |
| 16 | AIRPORT PROPERTY MAP 1 |
| 17 | AIRPORT PROPERTY MAP 2 |
| 18 | AIRPORT PROPERTY MAP 3 |
| 19 | AIRPORT PROPERTY MAP 4 |
| 20 | AIRPORT PROPERTY MAP 5 |
| 21 | AIRPORT PROPERTY MAP 6 |
| 22 | AIRPORT PROPERTY MAP 7 |
| 23 | AIRPORT PROPERTY MAP 8 |
| 24 | AIRPORT PROPERTY MAP 9 |
| 25 | AIRPORT PROPERTY MAP 10 |
| 26 | AIRPORT PROPERTY MAP 11 |
| 27 | AIRPORT PROPERTY MAP 12 |
| 28 | AIRPORT PROPERTY MAP 13 |
| 29 | AIRPORT PROPERTY MAP 14 |

## AIRPORT DATA TABLE

| | EXISTING | ULTIMATE |
|---|---|---|
| AIRPORT ELEVATION (MSL) | 710.1' | 710.1' |
| AIRPORT NAVIGATION AIDS | ILS,GPS | ILS,GPS |
| MEAN MAX TEMP (Hottest Month °F) | 96°F | 96°F |
| AIRPORT REFERENCE CODE (ARC) | D-IV | D-IV |
| TAXIWAY MARKING | STD W/ ℄ REF | STD W/ ℄ REF |
| TAXIWAY LIGHTING | MITL | MITL |
| AIRPORT REFERENCE POINT COORDINATES | 32°49'11.18" N<br>97°21'44.82" W | 32°49'08.28" N<br>97°21'45.55" W |

**NOTES**

DATUM COORDINATE SYSTEMS – HORIZONTAL DATUM NAD 1983 (STATE PLAN ZONE 2 – TEXAS NORTH CENTRAL (FIPS 4202), VERTICAL DATUM NAVD88.

NO MODIFICATIONS TO STANDARDS.

A VERTICALLY-GUIDED SURVEY MEETING ALL THE REQUIREMENTS OF FAA ADVISORY CIRCULARS 150/5300-16, 17, AND 18 WAS NOT COMPLETED AS A PART OF THIS PROJECT. A COMPLIANT SURVEY WAS COMPLETED UNDER SEPARATE CONTRACT IN 2010 BY AERIAL DATA SERVICE THROUGH THE TxDOT AVIATION DIVISION. THIS SURVEY DATA WAS USED AS THE FOUNDATION FOR ALP DEVELOPMENT.

## OBSTACLE FREE ZONE PENETRATIONS

| SIG OBJ NO. | OBJECT DESCRIPTION | REMEDIATION |
|---|---|---|
| 1 | – | NO OBSTACLE FREE ZONE PENETRATIONS EXIST |
| 2 | – | – |

## AIRFIELD MONUMENTS

| NO. | TYPE | DESIGNATION | LAT. | LONG. |
|---|---|---|---|---|
| 1 | PACS | FTW F | 32°48'38.65" N | 97°21'29.07" W |
| 2 | PACS | FTW H | 32°49'45.38" N | 97°21'37.61" W |
| 3 | SACS | ARP 2 FTW | 32°49'07.53" N | 97°21'40.86" W |
| 4 | SACS | FTW E | 32°49'45.89" N | 97°21'41.08" W |
| 5 | SACS | FTW G | 32°48'30.15" N | 97°21'24.65" W |

ALL COORDINATES AND ELEVATIONS HORIZONTAL NAD 83, VERTICAL NAVD 88.

## RUNWAY END COORDINATES AND ELEVATIONS

| RUNWAY END | LATITUDE | LONGITUDE | ELEVATION |
|---|---|---|---|
| RUNWAY 16 (E/U) | 32°49'48.64" N | 97°21'44.95" W | 710.1' |
| RUNWAY 34 (E/U) | 32°48'35.16" N | 97°21'32.57" W | 674.0' |
| RUNWAY 17 (E/U) | 32°49'29.42" N | 97°21'59.47" W | 668.2' |
| RUNWAY 35 (E) | 32°48'50.21" N | 97°21'52.86" W | 667.2' |
| RUNWAY 35 (U) | 32°48'36.98" N | 97°21'50.64" W | 663.0' |

GENERAL NOTES:

SEE TERMINAL AREA DRAWINGS FOR BUILDING NUMBERS/DESCRIPTIONS.
RUNWAY 9-27 CLOSED PERMANENTLY (2015-ASW-6/5-NRA / 2015-ASW-6/6-NRA).

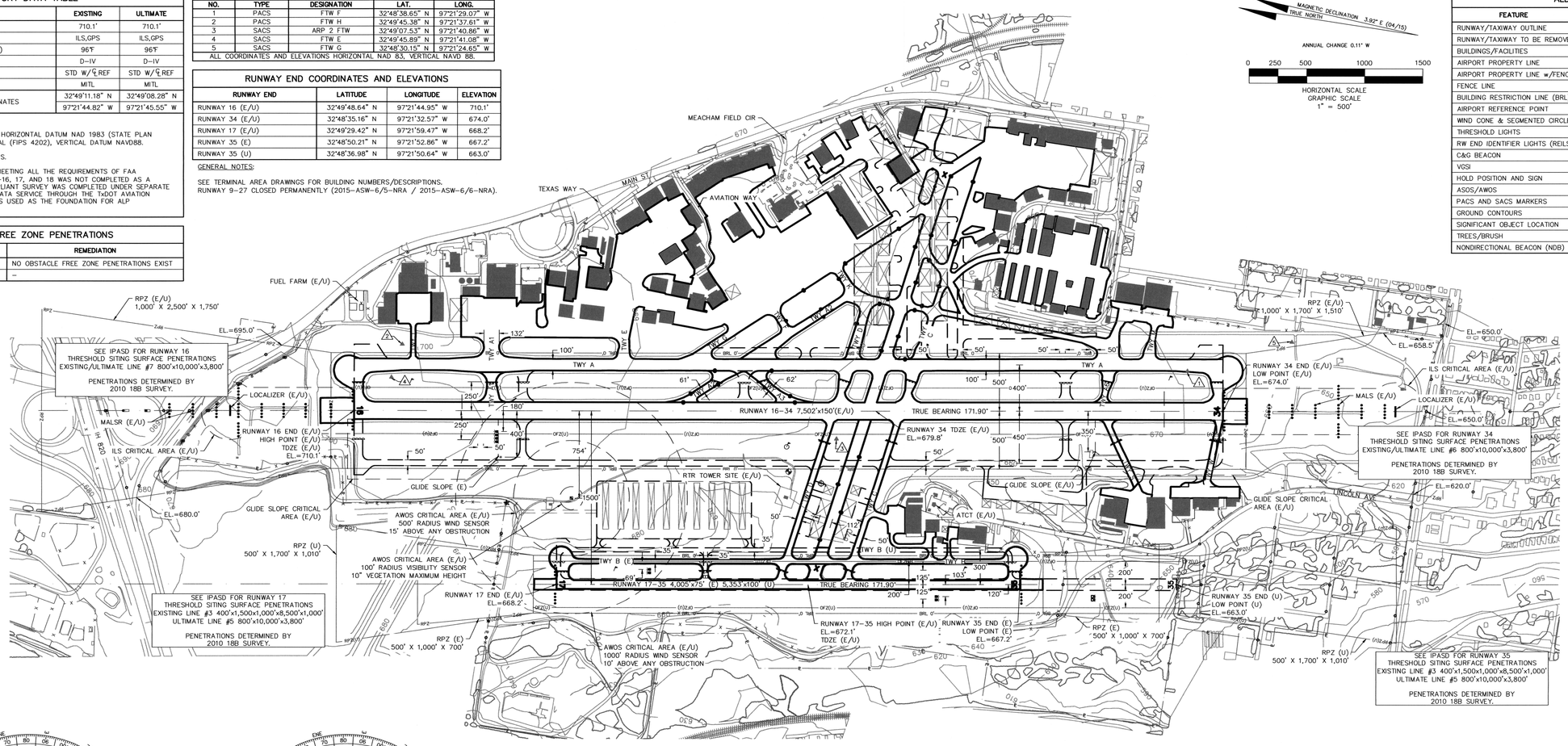


## ALD LEGEND

| FEATURE | EXISTING | ULTIMATE |
|---|---|---|
| RUNWAY/TAXIWAY OUTLINE | | |
| RUNWAY/TAXIWAY TO BE REMOVED | | |
| BUILDINGS/FACILITIES | | |
| AIRPORT PROPERTY LINE | | |
| AIRPORT PROPERTY LINE w/FENCE | | |
| FENCE LINE | | |
| BUILDING RESTRICTION LINE (BRL) | | |
| AIRPORT REFERENCE POINT | | |
| WIND CONE & SEGMENTED CIRCLE | | |
| THRESHOLD LIGHTS | | |
| RW END IDENTIFIER LIGHTS (REILS) | | |
| C&G BEACON | | |
| VOSI | | |
| HOLD POSITION AND SIGN | | |
| ASOS/AWOS | | |
| PACS AND SACS MARKERS | | |
| GROUND CONTOURS | | |
| SIGNIFICANT OBJECT LOCATION | | |
| TREES/BRUSH | | |
| NONDIRECTIONAL BEACON (NDB) | | |

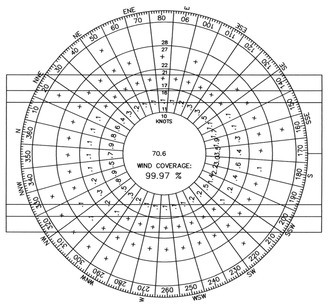


ALL WEATHER WIND DATA: 72259
FORT WORTH/MEACHAM, TX
ANNUAL PERIOD RECORD 1997–2006

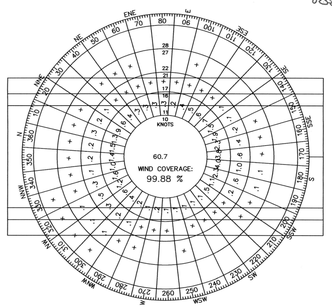


IFR WIND DATA: 72259
FORT WORTH/MEACHAM, TX
ANNUAL PERIOD RECORD
1997–2006

## ALL WEATHER WIND COVERAGE

| RUNWAY | CROSSWIND COMPONENT | PERCENT |
|---|---|---|
| RUNWAY 17–35 | 13 KNOTS | 98.32% |
| RUNWAY 17–35 | 16 KNOTS | 99.55% |
| RUNWAY 16–34 | 20 KNOTS | 99.89% |
| COMBINED | – | 99.97% |

## IFR WIND COVERAGE

| RUNWAY | CROSSWIND COMPONENT | PERCENT |
|---|---|---|
| RUNWAY 17–35 | 13 KNOTS | 97.55% |
| RUNWAY 17–35 | 16 KNOTS | 99.39% |
| RUNWAY 16–34 | 20 KNOTS | 99.88% |
| COMBINED | – | 99.88% |

## RUNWAY DATA TABLE

| | RW 16–34 | | | | RW 17–35 | | | |
|---|---|---|---|---|---|---|---|---|
| | EXISTING | | ULTIMATE | | EXISTING | | ULTIMATE | |
| **RUNWAY ARC** | D–IV | | D–IV | | B–II | | C–II | |
| DESIGN AIRCRAFT & ARC | 757–300 (DIV) | | 757–300 (DIV) | | KING AIR 300 (BII) | | CITATION VII (CII) | |
| BALANCED FIELD LENGTH | 6,900' | | 6,900' | | 3,850' | | 5,170' | |
| RUNWAY LENGTH & WIDTH (ft.) | 7,502' X 150' | | 7,502' X 150' | | 4,005' X 75' | | 5,353' X 100' | |
| PAVEMENT DESIGN STRENGTH (1000 lbs.) | 80 SW/100 DW | | 80 SW/100 DW | | 12.5 SW/50 DW | | 30 SW/60 DW | |
| RUNWAY LIGHTING | HIRL* | | HIRL* | | MIRL | | MIRL | |
| PERCENT EFFECTIVE GRADIENT | 0.48% | | 0.48% | | 0.03% | | 0.02% | |
| PERCENT WIND COVERAGE | 99.89% | | 99.89% | | 98.32% | | 99.55% | |
| MAXIMUM ELEVATION ABOVE MSL | 710.1' | | 710.1' | | 668.2' | | 668.2' | |
| RW SURFACE TYPE | CONC – GRVD | | CONC – GRVD | | ASPH | | ASPH | |
| RSA – LENGTH BEYOND RW END | 1,000' | | 1,000' | | 300' | | 1,000' | |
| RSA – WIDTH | 500' | | 500' | | 150' | | 500' | |
| OFA – LENGTH BEYOND RW END | 1,000' | | 1,000' | | 300' | | 1,000' | |
| OFA WIDTH | 800' | | 800' | | 500' | | 800' | |
| OFZ – LENGTH BEYOND RW END | 200' | | 200' | | 200' | | 200' | |
| OFZ WIDTH | 400' | | 400' | | 400' | | 400' | |
| **RUNWAY END** | **16** | **34** | **16** | **34** | **17** | **35** | **17** | **35** |
| APPROACH TYPE | ILS/GPS | ILS/GPS | ILS/GPS | ILS/GPS | VISUAL | VISUAL | GPS | GPS |
| APPROACH VISIBILITY MINIMA | 1/2 MILE | 3/4 MILE | 1/2 MILE | 3/4 MILE | VISUAL | VISUAL | 1 MILE | 1 MILE |
| THRESHOLD SITING SURFACE & SLOPE | #7 34:1 | #6 20:1 | #7 34:1 | #6 20:1 | #3 20:1 | #3 20:1 | #5 20:1 | #5 20:1 |
| RUNWAY MARKING | PIR | PIR | PIR | PIR | NPI | NPI | NPI | NPI |
| RUNWAY VISUAL AIDS | MALSR | MALS | MALSR | MALS | PAPI–2L | PAPI–2L | PAPI–2L | PAPI–2L |
| TOUCHDOWN ZONE ELEVATION | 710.1' | 679.8' | 710.1' | 679.8' | 672.1' | 672.1' | 672.1' | 672.1' |
| FAR PART 77 APPROACH CATEGORY | PIR | NPI | PIR | NPI | VISUAL | VISUAL | NPI | NPI |
| FAR PART 77 APPROACH SURFACE SLOPE | 50:1 | 34:1 | 50:1 | 34:1 | 20:1 | 20:1 | 34:1 | 34:1 |
| TAKE–OFF RUN AVAILABLE (TORA) | 7,502' | 7,502' | 7,502' | 7,502' | 4,005' | 4,005' | 5,353' | 5,353' |
| TAKE–OFF DISTANCE AVAILABLE (TODA) | 7,502' | 7,502' | 7,502' | 7,502' | 4,005' | 4,005' | 5,353' | 5,353' |
| ACCELERATE STOP DISTANCE AVAIL. (ASDA) | 7,502' | 7,502' | 7,502' | 7,502' | 4,005' | 4,005' | 5,353' | 5,353' |
| LANDING DISTANCE AVAILABLE (LDA) | 7,502' | 7,502' | 7,502' | 7,502' | 4,005' | 4,005' | 5,353' | 5,353' |

*CAUTION ZONE LIGHTS PRESENT ON LAST 2000' OF EACH RUNWAY 16–34 END

**TEXAS DEPARTMENT OF TRANSPORTATION**
**AVIATION DIVISION**

ALP APPROVED ACCORDING TO FAA AC 150/5300-13A CHANGE 1 PLUS THE REQUIREMENTS OF A FAVORABLE ENVIRONMENTAL FINDING AND FAA NRA STUDY PRIOR TO THE START OF ANY LAND ACQUISITION OR CONSTRUCTION ON AIRPORT PROPERTY.

COPYRIGHT 2014 TXDOT AVIATION DIVISION, ALL RIGHTS RESERVED.

DAVID FULTON, DIRECTOR, AVIATION DIVISION — DATE

**AIRPORT SPONSOR**

CURRENT AND FUTURE DEVELOPMENT DEPICTED ON THIS ALP IS APPROVED AND SUPPORTED BY AIRPORT SPONSOR.

SPONSOR ACKNOWLEDGES APPROVAL OF ALP BY TXDOT DOES NOT CONSTITUTE A COMMITMENT TO FUNDING.

SIGNATURE — 7/17/2015 DATE

Airport Manager
TITLE, AIRPORT SPONSOR'S REPRESENTATIVE

PREPARED BY:

GARVER
3010 GAYLORD PKWY, #190
FRISCO, TX 75034
(972) 377-7480
(972) 377-8380 FAX

PLH — APRIL 2015
DESIGNED BY — DATE

JAH — APRIL 2015
DRAWN BY — DATE

# AIRPORT LAYOUT DRAWING
# MEACHAM INTERNATIONAL AIRPORT
# FORT WORTH, TEXAS (FTW)

Texas Department of Transportation
Aviation Division

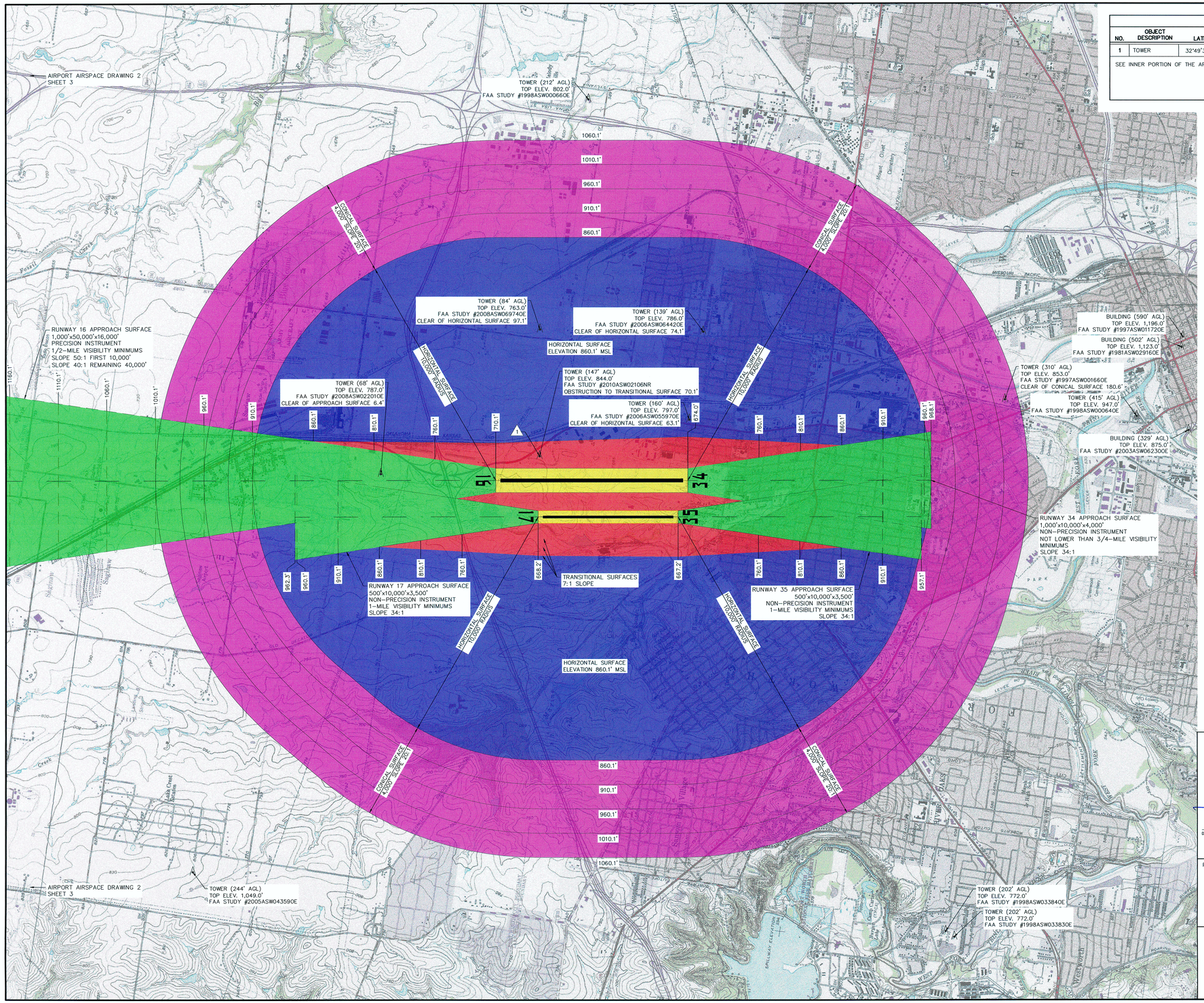


## OBSTRUCTION TABLE

| NO. | OBJECT DESCRIPTION | LATITUDE | LONGITUDE | TOP ELEV. (MSL) | PENETRATION IN FEET | SURFACE PENETRATED | OBSTRUCTION REMEDIATION |
|---|---|---|---|---|---|---|---|
| 1 | TOWER | 32°49'34.28" N | 97°21'30.64" W | 844.0' | 70.1' | TRANSITIONAL | NONE – TOWER LIT |

SEE INNER PORTION OF THE APPROACH SURFACE DRAWINGS FOR CLOSE IN OBSTRUCTION INFORMATION

LEGEND

- ZONE A: PRIMARY SURFACE
- ZONE B: APPROACH SURFACE
- ZONE C: TRANSITIONAL SURFACES
- ZONE D: HORIZONTAL SURFACE
- ZONE E: CONICAL SURFACES

MAGNETIC DECLINATION 3.92° E (04/15)
TRUE NORTH

ANNUAL CHANGE 0.11° W

0 1000 2000 4000 6000

HORIZONTAL SCALE
1" = 2,000'

**TEXAS DEPARTMENT OF TRANSPORTATION**
**AVIATION DIVISION**

ALP APPROVED ACCORDING TO FAA AC 150/5300-13A CHANGE 1 PLUS THE REQUIREMENTS OF A FAVORABLE ENVIRONMENTAL FINDING AND FAA NRA STUDY PRIOR TO THE START OF ANY LAND ACQUISITION OR CONSTRUCTION ON AIRPORT PROPERTY.

COPYRIGHT 2014 TXDOT AVIATION DIVISION, ALL RIGHTS RESERVED.

DAVID FULTON, DIRECTOR, AVIATION DIVISION — DATE

**AIRPORT SPONSOR**

CURRENT AND FUTURE DEVELOPMENT DEPICTED ON THIS ALP IS APPROVED AND SUPPORTED BY AIRPORT SPONSOR

SPONSOR ACKNOWLEDGES APPROVAL OF ALP BY TXDOT DOES NOT CONSTITUTE A COMMITMENT TO FUNDING.

SIGNATURE — 7/17/2015 DATE

Airport Manager
TITLE, AIRPORT SPONSOR'S REPRESENTATIVE

PREPARED BY:

GARVER
3010 GAYLORD PKWY, #190
FRISCO, TX 75034
(972) 377-7480
(972) 377-8380 FAX

PLH — APRIL 2015
DESIGNED BY — DATE

JAH — APRIL 2015
DRAWN BY — DATE

# AIRPORT AIRSPACE DRAWING 1
# MEACHAM INTERNATIONAL AIRPORT
# FORT WORTH, TEXAS (FTW)

Texas Department of Transportation
Aviation Division

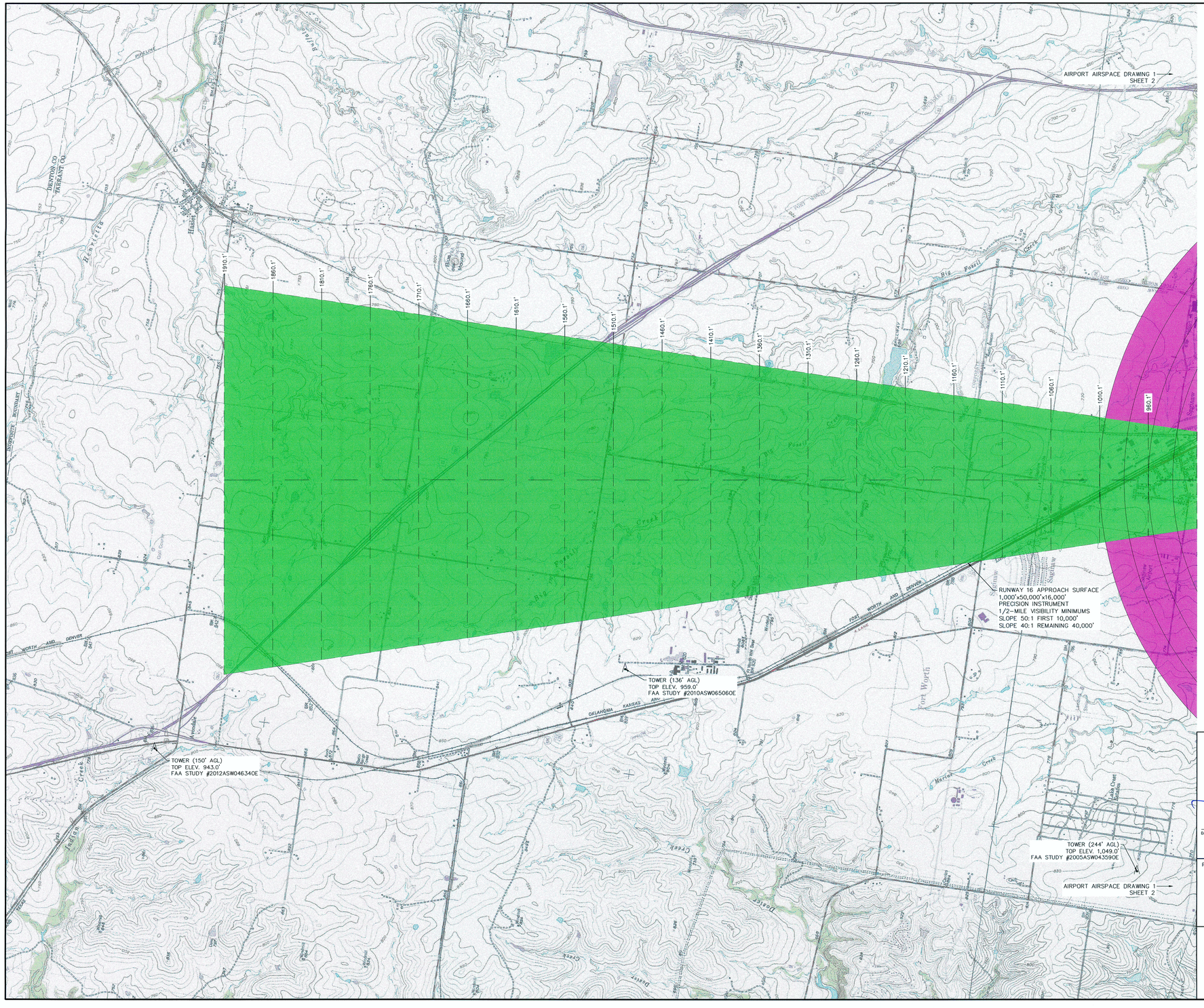


LEGEND

- ZONE A: PRIMARY SURFACE
- ZONE B: APPROACH SURFACE
- ZONE C: TRANSITIONAL SURFACES
- ZONE D: HORIZONTAL SURFACE
- ZONE E: CONICAL SURFACES

MAGNETIC DECLINATION 3.92° E (04/15)
TRUE NORTH

ANNUAL CHANGE 0.11° W

0 1000 2000 4000 6000

HORIZONTAL SCALE
1" = 2,000'

**TEXAS DEPARTMENT OF TRANSPORTATION**
**AVIATION DIVISION**

ALP APPROVED ACCORDING TO FAA AC 150/5300-13A CHANGE 1 PLUS THE REQUIREMENTS OF A FAVORABLE ENVIRONMENTAL FINDING AND FAA NRA STUDY PRIOR TO THE START OF ANY LAND ACQUISITION OR CONSTRUCTION ON AIRPORT PROPERTY.

COPYRIGHT 2014 TXDOT AVIATION DIVISION, ALL RIGHTS RESERVED.

DAVID FULTON, DIRECTOR, AVIATION DIVISION — DATE

**AIRPORT SPONSOR**

CURRENT AND FUTURE DEVELOPMENT DEPICTED ON THIS ALP IS APPROVED AND SUPPORTED BY AIRPORT SPONSOR

SPONSOR ACKNOWLEDGES APPROVAL OF ALP BY TXDOT DOES NOT CONSTITUTE A COMMITMENT TO FUNDING.

SIGNATURE — 7/17/2015 DATE

Airport Manager
TITLE, AIRPORT SPONSOR'S REPRESENTATIVE

PREPARED BY:

GARVER
3010 GAYLORD PKWY, #190
FRISCO, TX 75034
(972) 377-7480
(972) 377-8380 FAX

PLH — APRIL 2015
DESIGNED BY — DATE

JAH — APRIL 2015
DRAWN BY — DATE

# AIRPORT AIRSPACE DRAWING 2
# MEACHAM INTERNATIONAL AIRPORT
# FORT WORTH, TEXAS (FTW)

Texas Department of Transportation
Aviation Division

## RUNWAY 16–34(E/U) – PROFILE VIEW




## RUNWAY 16(E/U) – PROFILE VIEW (CONT.)

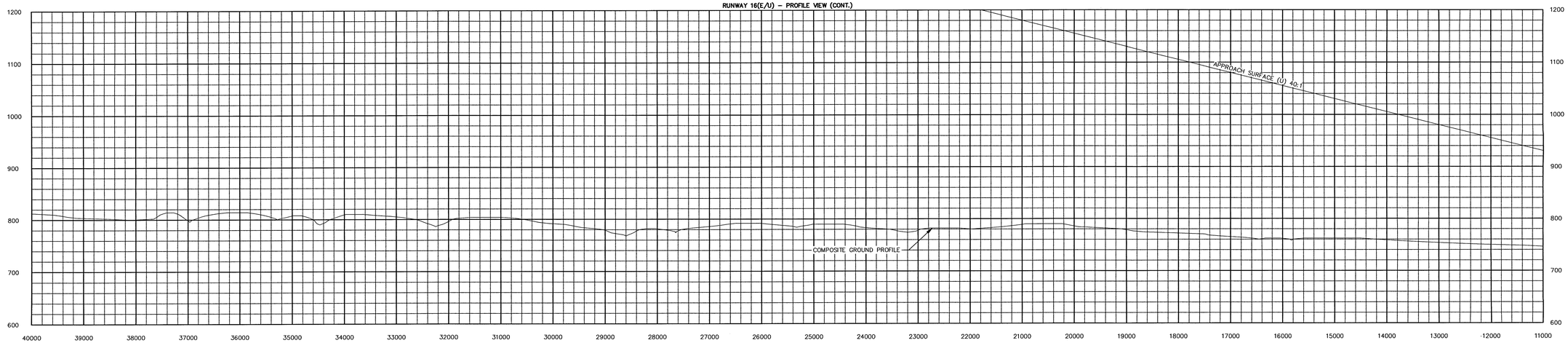


## RUNWAY 16(E/U) – PROFILE VIEW (CONT.)

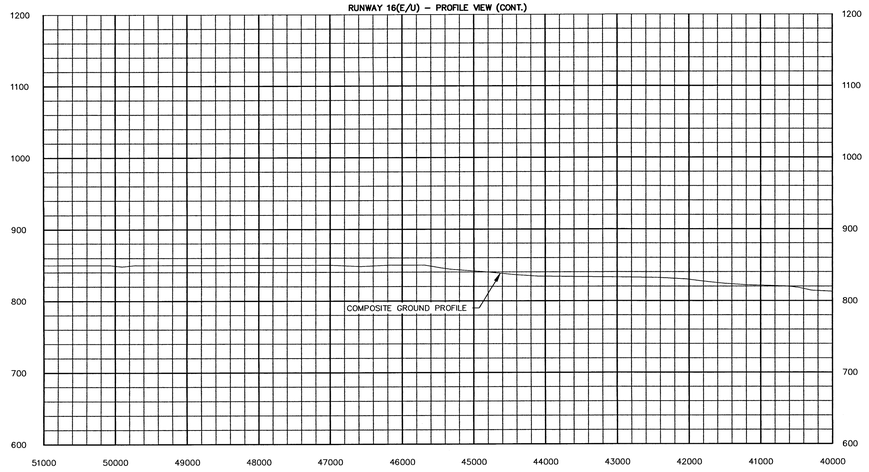


0 500 1000 2000 3000

HORIZONTAL SCALE
1" = 1,000'
VERTICAL SCALE
1" = 100'

**TEXAS DEPARTMENT OF TRANSPORTATION**
**AVIATION DIVISION**

ALP APPROVED ACCORDING TO FAA AC 150/5300-13A CHANGE 1 PLUS THE REQUIREMENTS OF A FAVORABLE ENVIRONMENTAL FINDING AND FAA NRA STUDY PRIOR TO THE START OF ANY LAND ACQUISITION OR CONSTRUCTION ON AIRPORT PROPERTY.

COPYRIGHT 2014 TXDOT AVIATION DIVISION, ALL RIGHTS RESERVED.

DAVID FULTON, DIRECTOR, AVIATION DIVISION — DATE

**AIRPORT SPONSOR**

CURRENT AND FUTURE DEVELOPMENT DEPICTED ON THIS ALP IS APPROVED AND SUPPORTED BY AIRPORT SPONSOR.

SPONSOR ACKNOWLEDGES APPROVAL OF ALP BY TXDOT DOES NOT CONSTITUTE A COMMITMENT TO FUNDING.

SIGNATURE — 7/7/2015 DATE

Airport Manager
TITLE, AIRPORT SPONSOR'S REPRESENTATIVE

PREPARED BY:

GARVER
3010 GAYLORD PKWY, #190
FRISCO, TX 75034
(972) 377-7480
(972) 377-8380 FAX

PLH — APRIL 2015
DESIGNED BY — DATE

JAH — APRIL 2015
DRAWN BY — DATE

# AIRPORT AIRSPACE PROFILES 1
# MEACHAM INTERNATIONAL AIRPORT
# FORT WORTH, TEXAS (FTW)

Texas Department of Transportation
Aviation Division

## RUNWAY 17–35(E/U) – PROFILE VIEW




0 500 1000 2000 3000

HORIZONTAL SCALE
1" = 1,000'
VERTICAL SCALE
1" = 100'

**TEXAS DEPARTMENT OF TRANSPORTATION**
**AVIATION DIVISION**

ALP APPROVED ACCORDING TO FAA AC 150/5300-13A CHANGE 1 PLUS THE REQUIREMENTS OF A FAVORABLE ENVIRONMENTAL FINDING AND FAA NRA STUDY PRIOR TO THE START OF ANY LAND ACQUISITION OR CONSTRUCTION ON AIRPORT PROPERTY.

COPYRIGHT 2014 TXDOT AVIATION DIVISION, ALL RIGHTS RESERVED.

DAVID FULTON, DIRECTOR, AVIATION DIVISION — DATE

**AIRPORT SPONSOR**

CURRENT AND FUTURE DEVELOPMENT DEPICTED ON THIS ALP IS APPROVED AND SUPPORTED BY AIRPORT SPONSOR

SPONSOR ACKNOWLEDGES APPROVAL OF ALP BY TXDOT DOES NOT CONSTITUTE A COMMITMENT TO FUNDING.

SIGNATURE — 7/17/2015 DATE

Airport Manager
TITLE, AIRPORT SPONSOR'S REPRESENTATIVE

PREPARED BY:

GARVER
3010 GAYLORD PKWY, #190
FRISCO, TX 75034
(972) 377-7480
(972) 377-8380 FAX

PLH — APRIL 2015
DESIGNED BY — DATE

JAH — APRIL 2015
DRAWN BY — DATE

# AIRPORT AIRSPACE PROFILES 2
# MEACHAM INTERNATIONAL AIRPORT
# FORT WORTH, TEXAS (FTW)

Texas Department of Transportation
Aviation Division

## RUNWAY 16 – PLAN VIEW

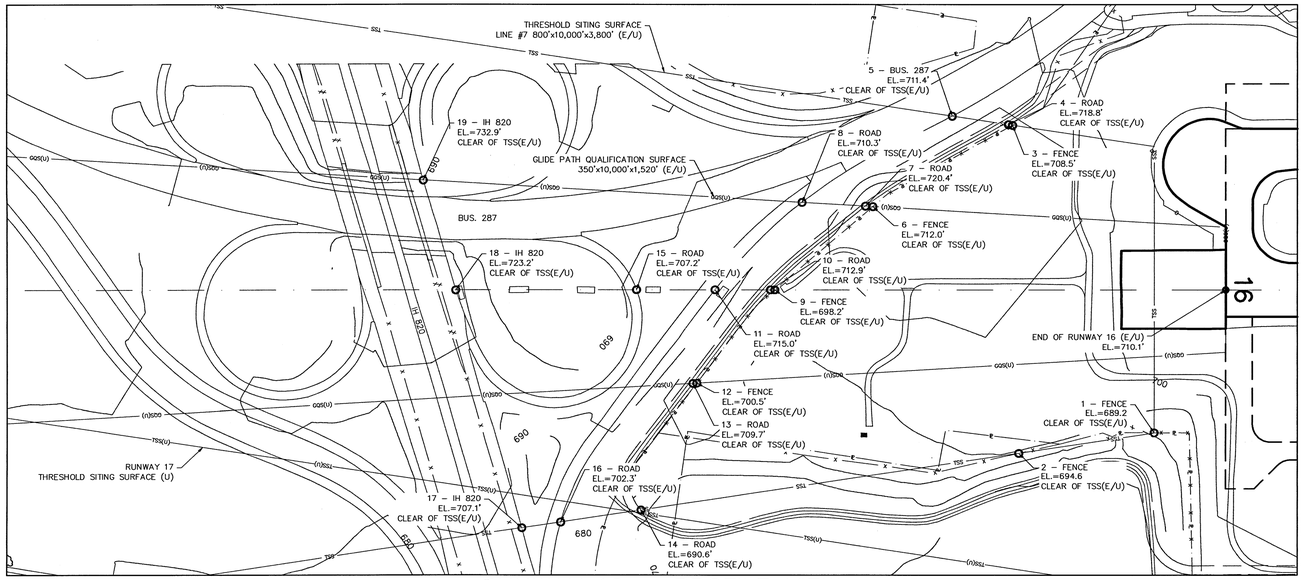


MAGNETIC DECLINATION 3.02° E (04/15)
TRUE NORTH
ANNUAL CHANGE 0.11° W

0 100 200 400 600

HORIZONTAL SCALE
SCALE 1"= 200'
VERTICAL SCALE
SCALE 1"= 20'

## RUNWAY 16 – PROFILE VIEW

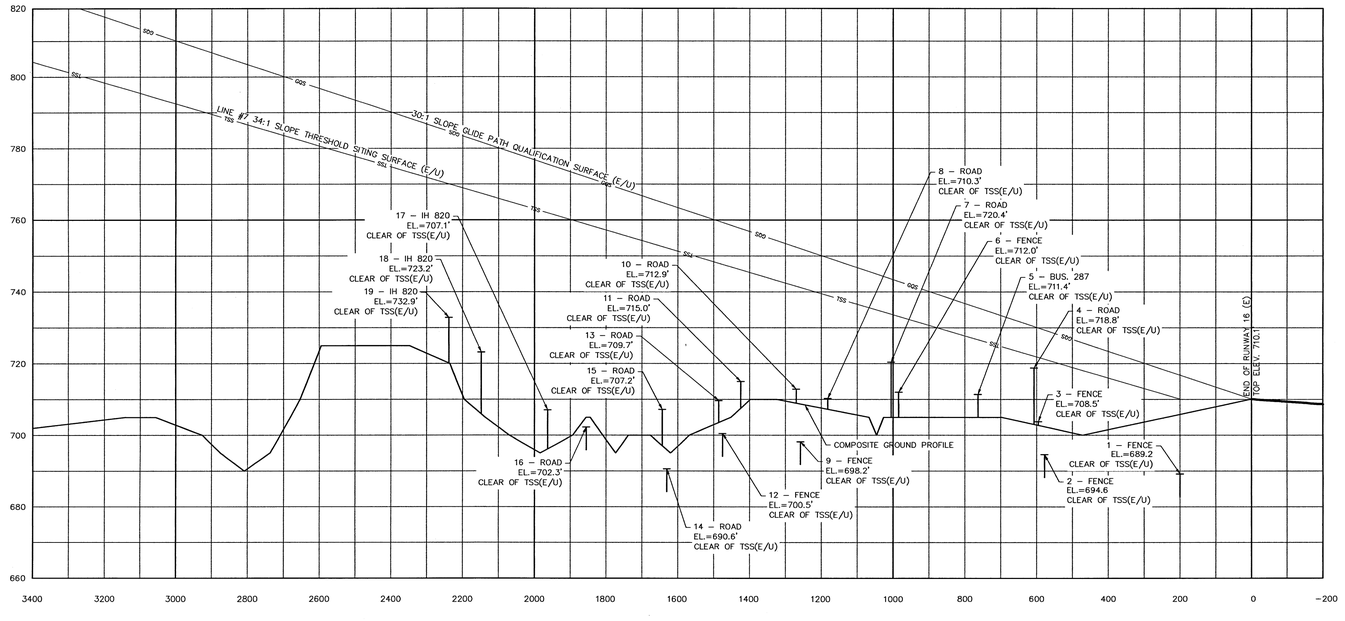


### PENETRATIONS TO THRESHOLD SITING SURFACE

| NO. | OBJECT DESCRIPTION | LATITUDE (N) | LONGITUDE (W) | DISTANCE FM RW END | OFFSET FM RW C/L* | TOP ELEVATION** | AMT OF PENETRATION | REMEDIATION |
|---|---|---|---|---|---|---|---|---|
| | NO PENETRATIONS | | | | | | | |

* OFFSETS FROM CENTERLINE ARE DESCRIBED RIGHT OR LEFT OF THE RUNWAY CENTERLINE AS SEEN BY A PILOT APPROACHING THE RUNWAY TO LAND
** ELEVATIONS ADJUSTED UPWARD 15' FOR PUBLIC ROADWAY, 17' FOR INTERSTATE HIGHWAY, 23' FOR RAILROADS

### IPASD LEGEND

| FEATURE | EXISTING | ULTIMATE |
|---|---|---|
| RUNWAY/TAXIWAY OUTLINE | | |
| RUNWAY/TAXIWAY TO BE REMOVED | | |
| BUILDINGS/FACILITIES | | |
| AIRPORT PROPERTY LINE | | |
| AIRPORT PROPERTY LINE w/FENCE | | |
| THRESHOLD SITING SURFACE | TSS | TSS (U) |
| FENCE LINE | | |
| THRESHOLD LIGHTS | | |
| RW END IDENTIFIER LIGHTS (REILS) | | |
| GROUND CONTOURS | 1620 | |
| SIGNIFICANT OBJECT PLAN VIEW | O | |
| SIGNIFICANT OBJECT PROFILE VIEW | T | |
| TREES/BRUSH | | |

**TEXAS DEPARTMENT OF TRANSPORTATION**
**AVIATION DIVISION**

ALP APPROVED ACCORDING TO FAA AC 150/5300-13A CHANGE 1 PLUS THE REQUIREMENTS OF A FAVORABLE ENVIRONMENTAL FINDING AND FAA NRA STUDY PRIOR TO THE START OF ANY LAND ACQUISITION OR CONSTRUCTION ON AIRPORT PROPERTY.

COPYRIGHT 2014 TXDOT AVIATION DIVISION, ALL RIGHTS RESERVED.

DAVID FULTON, DIRECTOR, AVIATION DIVISION — DATE

**AIRPORT SPONSOR**

CURRENT AND FUTURE DEVELOPMENT DEPICTED ON THIS ALP IS APPROVED AND SUPPORTED BY AIRPORT SPONSOR.

SPONSOR ACKNOWLEDGES APPROVAL OF ALP BY TXDOT DOES NOT CONSTITUTE A COMMITMENT TO FUNDING.

SIGNATURE — 7/7/2015 DATE

Airport Manager
TITLE, AIRPORT SPONSOR'S REPRESENTATIVE

PREPARED BY:

GARVER
3010 GAYLORD PKWY, #190
FRISCO, TX 75034
(972) 377-7480
(972) 377-8380 FAX

PLH — APRIL 2015
DESIGNED BY — DATE

JAH — APRIL 2015
DRAWN BY — DATE

# IPASD RUNWAY 16
# MEACHAM INTERNATIONAL AIRPORT
# FORT WORTH, TEXAS (FTW)

Texas Department of Transportation
Aviation Division

## RUNWAY 34 – PLAN VIEW

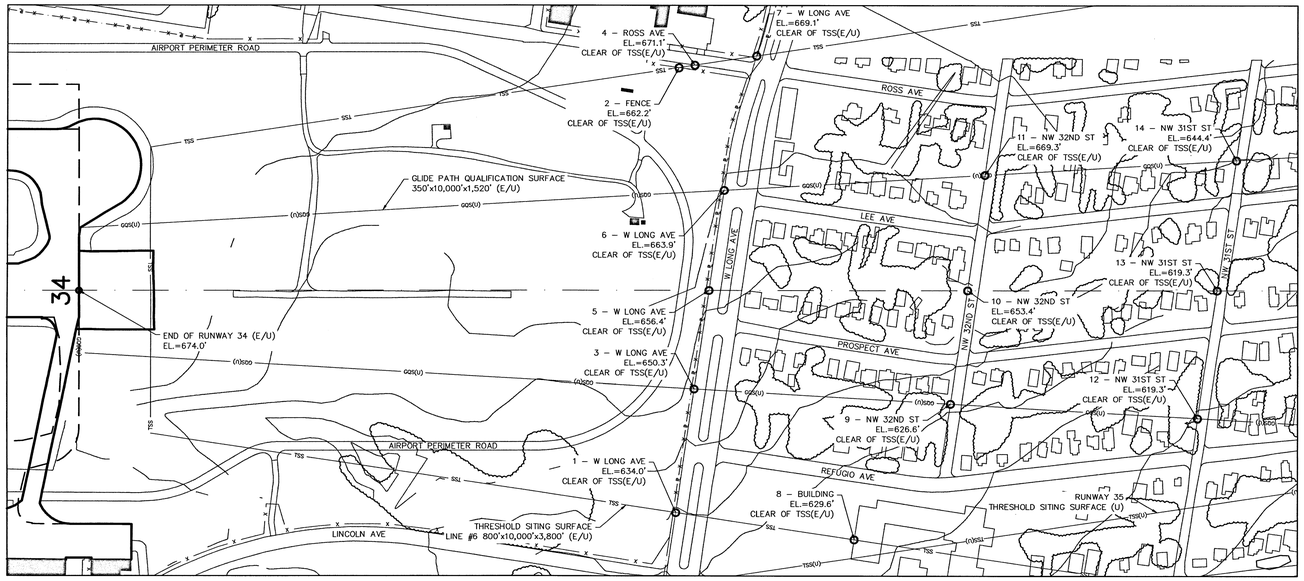


## RUNWAY 34 – PROFILE VIEW

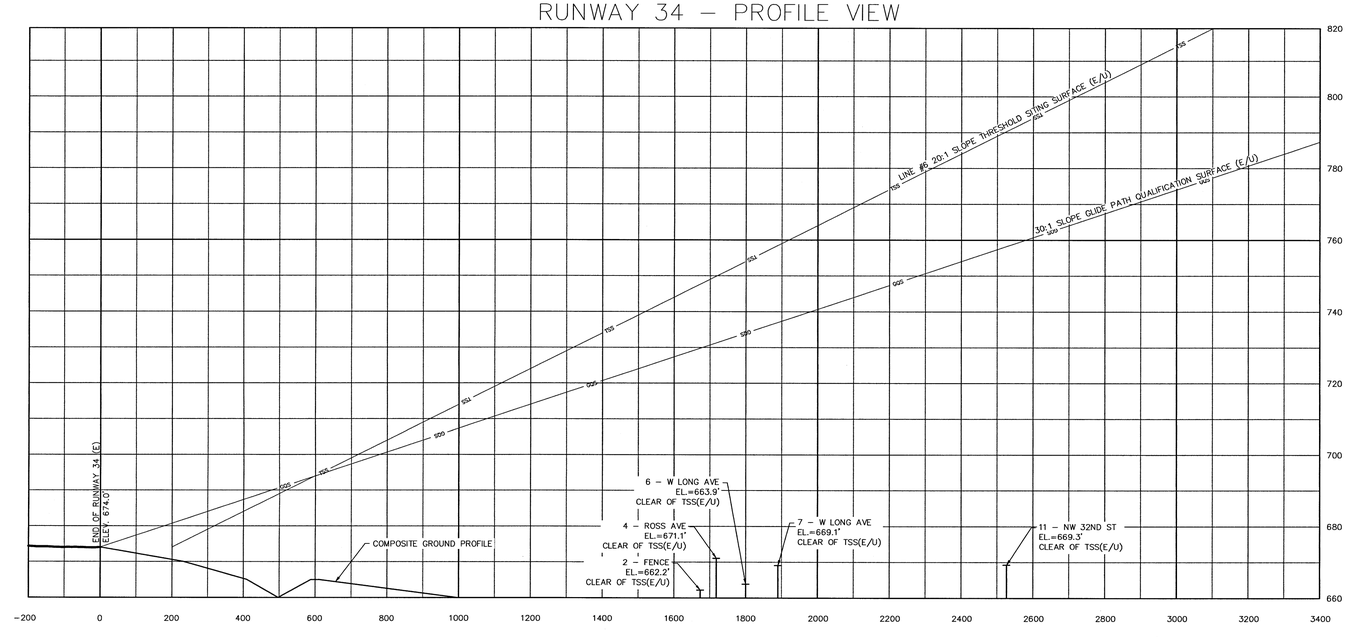


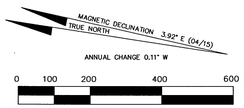


### PENETRATIONS TO THRESHOLD SITING SURFACE

| NO. | OBJECT DESCRIPTION | LATITUDE (N) | LONGITUDE (W) | DISTANCE FM RW END | OFFSET FM RW C/L* | TOP ELEVATION** | AMT OF PENETRATION | REMEDIATION |
|---|---|---|---|---|---|---|---|---|
| | NO PENETRATIONS | | | | | | | |

* OFFSETS FROM CENTERLINE ARE DESCRIBED RIGHT OR LEFT OF THE RUNWAY CENTERLINE AS SEEN BY A PILOT APPROACHING THE RUNWAY TO LAND ** ELEVATIONS ADJUSTED UPWARD 15' FOR PUBLIC ROADWAY, 17' FOR INTERSTATE HIGHWAY, 23' FOR RAILROADS

### IPASD LEGEND

| FEATURE | EXISTING | ULTIMATE |
|---|---|---|
| RUNWAY/TAXIWAY OUTLINE | | |
| RUNWAY/TAXIWAY TO BE REMOVED | | |
| BUILDINGS/FACILITIES | | |
| AIRPORT PROPERTY LINE | | |
| AIRPORT PROPERTY LINE w/FENCE | | |
| THRESHOLD SITING SURFACE | TSS | TSS (U) |
| FENCE LINE | | |
| THRESHOLD LIGHTS | | |
| RW END IDENTIFIER LIGHTS (REILS) | | |
| GROUND CONTOURS | 1620 | |
| SIGNIFICANT OBJECT PLAN VIEW | | |
| SIGNIFICANT OBJECT PROFILE VIEW | | |
| TREES/BRUSH | | |

**TEXAS DEPARTMENT OF TRANSPORTATION**
**AVIATION DIVISION**

ALP APPROVED ACCORDING TO FAA AC 150/5300-13A CHANGE 1 PLUS THE REQUIREMENTS OF A FAVORABLE ENVIRONMENTAL FINDING AND FAA NRA STUDY PRIOR TO THE START OF ANY LAND ACQUISITION OR CONSTRUCTION ON AIRPORT PROPERTY.

COPYRIGHT 2014 TXDOT AVIATION DIVISION, ALL RIGHTS RESERVED.

DAVID FULTON, DIRECTOR, AVIATION DIVISION — DATE

**AIRPORT SPONSOR**

CURRENT AND FUTURE DEVELOPMENT DEPICTED ON THIS ALP IS APPROVED AND SUPPORTED BY AIRPORT SPONSOR.

SPONSOR ACKNOWLEDGES APPROVAL OF ALP BY TXDOT DOES NOT CONSTITUTE A COMMITMENT TO FUNDING.

SIGNATURE — 7/17/2015 DATE

Airport Manager
TITLE, AIRPORT SPONSOR'S REPRESENTATIVE

PREPARED BY:

GARVER
3010 GAYLORD PKWY, #190
FRISCO, TX 75034
(972) 377-7480
(972) 377-8380 FAX

PLH — APRIL 2015
DESIGNED BY — DATE

JAH — APRIL 2015
DRAWN BY — DATE

# IPASD RUNWAY 34
# MEACHAM INTERNATIONAL AIRPORT
# FORT WORTH, TEXAS (FTW)

Texas Department of Transportation
Aviation Division

## RUNWAY 17 – PLAN VIEW

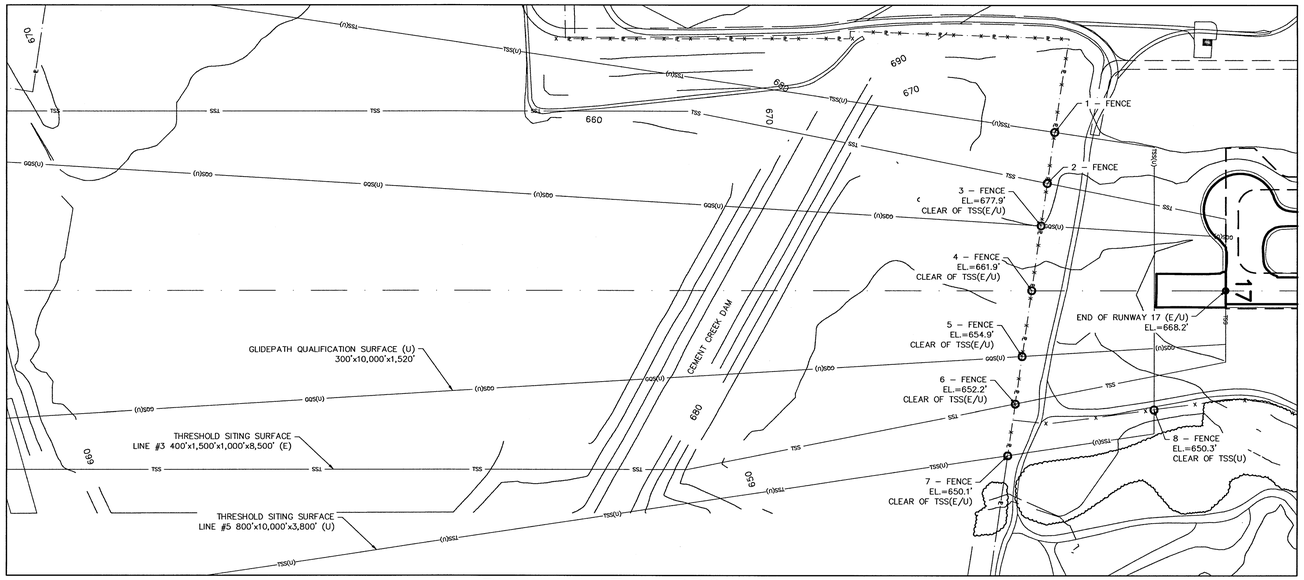


MAGNETIC DECLINATION 3.92° E (04/15)
TRUE NORTH

ANNUAL CHANGE 0.11° W

0 100 200 400 600

HORIZONTAL SCALE
SCALE 1"= 200'
VERTICAL SCALE
SCALE 1"= 20'

## RUNWAY 17 – PROFILE VIEW

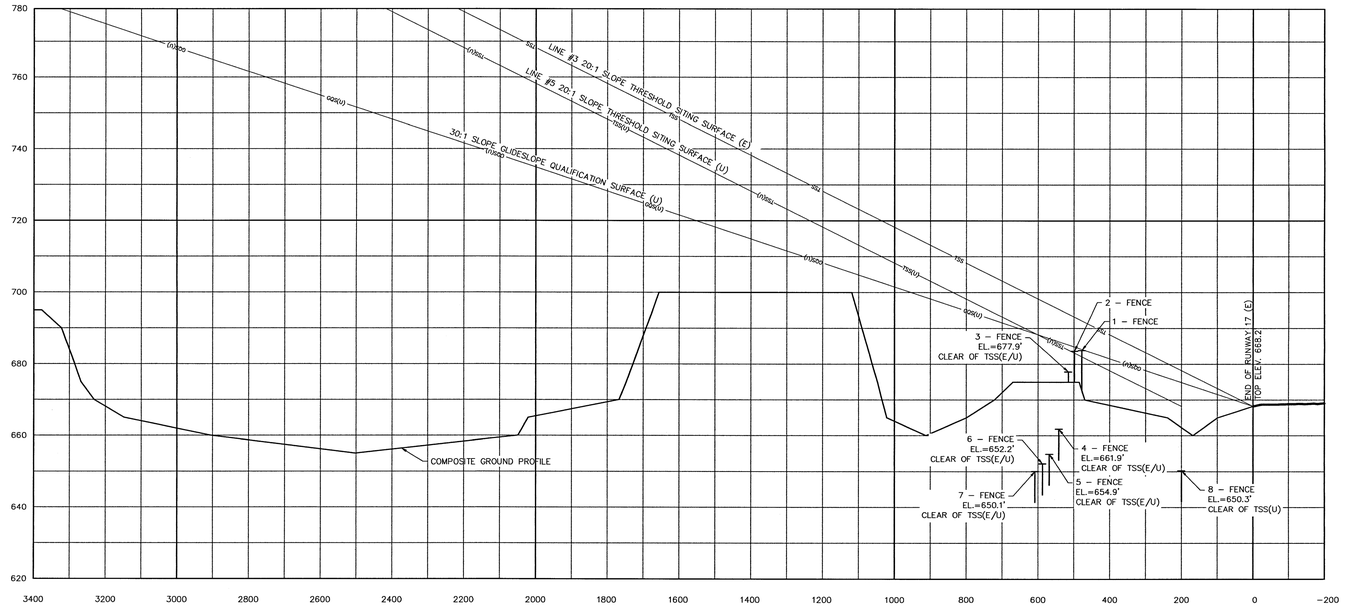


### PENETRATIONS TO THRESHOLD SITING SURFACE

| NO. | OBJECT DESCRIPTION | LATITUDE (N) | LONGITUDE (W) | DISTANCE FM RW END | OFFSET FM RW C/L* | TOP ELEVATION** | AMT OF PENETRATION | REMEDIATION |
|---|---|---|---|---|---|---|---|---|
| 1 | FENCE | 32°49'34.72" | 97°21'55.14" | 477.8' | 442' L | 683.9' | 1.8' (U) | LIGHT / RELOCATE / LOWER |
| 2 | FENCE | 32°49'34.72" | 97°21'56.82" | 498.2' | 300' L | 683.7' | 0.6' (U) | LIGHT / RELOCATE / LOWER |

* OFFSETS FROM CENTERLINE ARE DESCRIBED RIGHT OR LEFT OF THE RUNWAY CENTERLINE AS SEEN BY A PILOT APPROACHING THE RUNWAY TO LAND ** ELEVATIONS ADJUSTED UPWARD 15' FOR PUBLIC ROADWAY, 17' FOR INTERSTATE HIGHWAY, 23' FOR RAILROADS

### IPASD LEGEND

| FEATURE | EXISTING | ULTIMATE |
|---|---|---|
| RUNWAY/TAXIWAY OUTLINE | | |
| RUNWAY/TAXIWAY TO BE REMOVED | | |
| BUILDINGS/FACILITIES | | |
| AIRPORT PROPERTY LINE | —— E —— | —— E (U) —— |
| AIRPORT PROPERTY LINE w/FENCE | —— E —— | —— E (U) —— |
| THRESHOLD SITING SURFACE | —— TSS —— | —— TSS (U) —— |
| FENCE LINE | | |
| THRESHOLD LIGHTS | | |
| RW END IDENTIFIER LIGHTS (REILS) | | |
| GROUND CONTOURS | 1620 | |
| SIGNIFICANT OBJECT PLAN VIEW | O | |
| SIGNIFICANT OBJECT PROFILE VIEW | T | |
| TREES/BRUSH | | |

**TEXAS DEPARTMENT OF TRANSPORTATION**
**AVIATION DIVISION**

ALP APPROVED ACCORDING TO FAA AC 150/5300-13A CHANGE 1 PLUS THE REQUIREMENTS OF A FAVORABLE ENVIRONMENTAL FINDING AND FAA NRA STUDY PRIOR TO THE START OF ANY LAND ACQUISITION OR CONSTRUCTION ON AIRPORT PROPERTY.

COPYRIGHT 2014 TXDOT AVIATION DIVISION, ALL RIGHTS RESERVED.

DAVID FULTON, DIRECTOR, AVIATION DIVISION — DATE

**AIRPORT SPONSOR**

CURRENT AND FUTURE DEVELOPMENT DEPICTED ON THIS ALP IS APPROVED AND SUPPORTED BY AIRPORT SPONSOR.

SPONSOR ACKNOWLEDGES APPROVAL OF ALP BY TXDOT DOES NOT CONSTITUTE A COMMITMENT TO FUNDING.

SIGNATURE — 7/17/2015 DATE

Airport Manager
TITLE, AIRPORT SPONSOR'S REPRESENTATIVE

PREPARED BY:

GARVER
3010 GAYLORD PKWY, #190
FRISCO, TX 75034
(972) 377-7480
(972) 377-8380 FAX

PLH — APRIL 2015
DESIGNED BY — DATE

JAH — APRIL 2015
DRAWN BY — DATE

# IPASD RUNWAY 17
# MEACHAM INTERNATIONAL AIRPORT
# FORT WORTH, TEXAS (FTW)

Texas Department of Transportation
Aviation Division

## RUNWAY 35 – PLAN VIEW

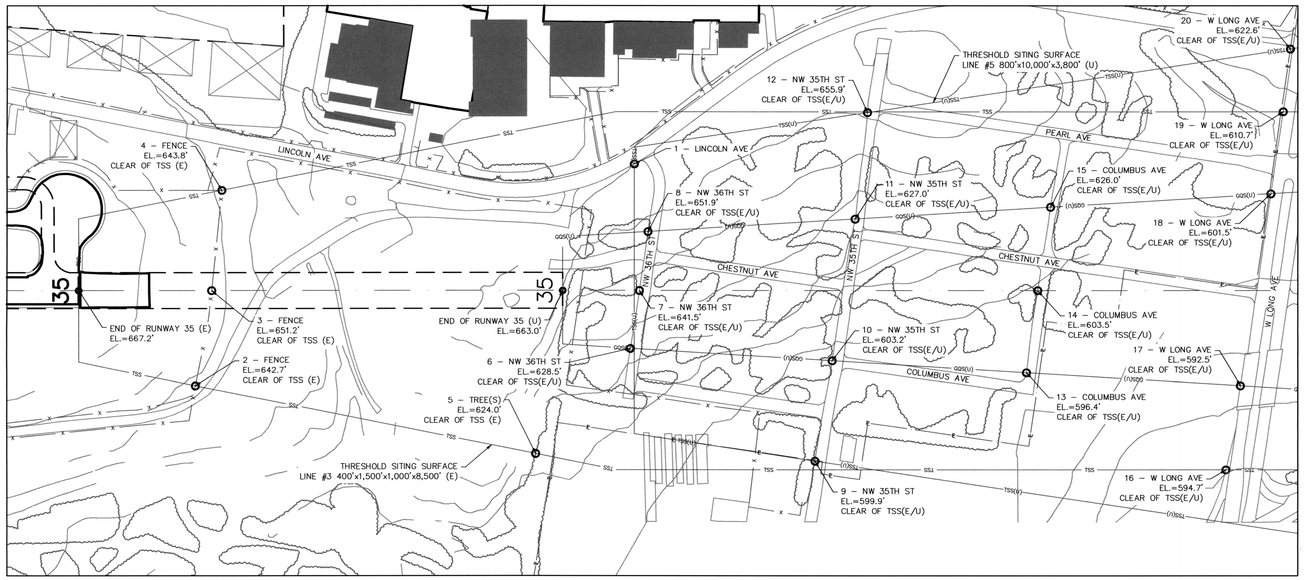


## RUNWAY 35 – PROFILE VIEW

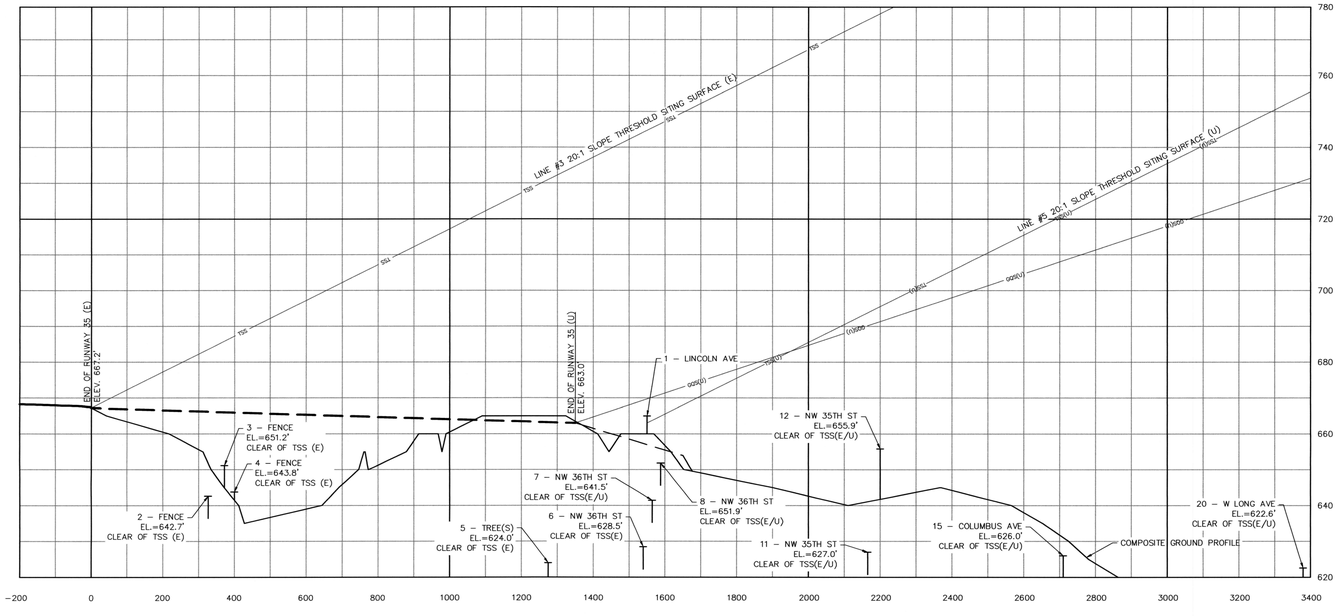


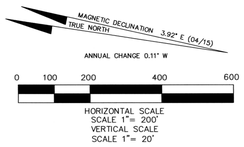


**PENETRATIONS TO THRESHOLD SITING SURFACE**

| NO. | OBJECT DESCRIPTION | LATITUDE (N) | LONGITUDE (W) | DISTANCE FM RW END | OFFSET FM RW C/L* | TOP ELEVATION** | AMT OF PENETRATION | REMEDIATION |
|---|---|---|---|---|---|---|---|---|
| 1 | LINCOLN AVE | 32°48'35.52" | 97°21'46.21" | 200.1' (U) | 353' R | 665.0' | 2.0' (U) | REROUTE STREET (U) |

* OFFSETS FROM CENTERLINE ARE DESCRIBED RIGHT OR LEFT OF THE RUNWAY CENTERLINE AS SEEN BY A PILOT APPROACHING THE RUNWAY TO LAND ** ELEVATIONS ADJUSTED UPWARD 15' FOR PUBLIC ROADWAY, 17' FOR INTERSTATE HIGHWAY, 23' FOR RAILROADS

**IPASD LEGEND**

| FEATURE | EXISTING | ULTIMATE |
|---|---|---|
| RUNWAY/TAXIWAY OUTLINE | | |
| RUNWAY/TAXIWAY TO BE REMOVED | | |
| BUILDINGS/FACILITIES | | |
| AIRPORT PROPERTY LINE | | |
| AIRPORT PROPERTY LINE w/FENCE | | |
| THRESHOLD SITING SURFACE | TSS | TSS (U) |
| FENCE LINE | | |
| THRESHOLD LIGHTS | | |
| RW END IDENTIFIER LIGHTS (REILS) | | |
| GROUND CONTOURS | 1620 | |
| SIGNIFICANT OBJECT PLAN VIEW | | |
| SIGNIFICANT OBJECT PROFILE VIEW | | |
| TREES/BRUSH | | |

**TEXAS DEPARTMENT OF TRANSPORTATION AVIATION DIVISION**

ALP APPROVED ACCORDING TO FAA AC 150/5300-13A CHANGE 1 PLUS THE REQUIREMENTS OF A FAVORABLE ENVIRONMENTAL FINDING AND FAA NRA STUDY PRIOR TO THE START OF ANY LAND ACQUISITION OR CONSTRUCTION ON AIRPORT PROPERTY.

COPYRIGHT 2014 TXDOT AVIATION DIVISION, ALL RIGHTS RESERVED.

DAVID FULTON, DIRECTOR, AVIATION DIVISION — DATE

**AIRPORT SPONSOR**

CURRENT AND FUTURE DEVELOPMENT DEPICTED ON THIS ALP IS APPROVED AND SUPPORTED BY AIRPORT SPONSOR

SPONSOR ACKNOWLEDGES APPROVAL OF ALP BY TXDOT DOES NOT CONSTITUTE A COMMITMENT TO FUNDING.

SIGNATURE — DATE 7/17/2015

Airport Manager
TITLE, AIRPORT SPONSOR'S REPRESENTATIVE

PREPARED BY:

GARVER
3010 GAYLORD PKWY, #190
FRISCO, TX 75034
(972) 377-7480
(972) 377-8380 FAX

PLH — DESIGNED BY — APRIL 2015 DATE

JAH — DRAWN BY — APRIL 2015 DATE

# IPASD RUNWAY 35
# MEACHAM INTERNATIONAL AIRPORT
# FORT WORTH, TEXAS (FTW)

Texas Department of Transportation
Aviation Division

## BUILDING TABLE

| BUILDING NUMBER | DESCRIPTION | | TOP ELEVATION |
|---|---|---|---|
| | EXISTING | ULTIMATE | |
| FD | FWFD STATION 25 | – | – |
| 1S | CORPORATE HGR | – | 713.0' |
| 2S | CORPORATE HGR | – | 720.3' |
| 4S | CORPORATE HGR | – | – |
| 7S | CORPORATE HGR | – | 705.0' |
| 8S | CORPORATE HGR | – | 706.2' |
| 9S | CORPORATE HGR | – | 716.4' |
| 10S | CORPORATE HGR | – | 717.3' |
| 10Sa | CORPORATE HGR | – | 702.6' |
| 10Sb | CORPORATE HGR | – | 701.2' |
| 11S | CORPORATE HGR | – | 689.3' |
| 12S | CORPORATE HGR | – | 696.1' |
| 13S | CORPORATE HGR | – | 683.9' |
| 14S | CORPORATE HGR | – | 670.8' |
| 15S | CORPORATE HGR | – | 681.1' |
| 16S | CORPORATE HGR | – | 693.6' |
| 17S | CORPORATE HGR | – | 685.0' |
| 18S | CORPORATE HGR | – | 681.4' |
| 19S | CORPORATE HGR | – | 668.0' |
| 20S | ARFF STATION | – | 702.6' |
| 21S | CORPORATE HGR | – | 693.9' |
| 22S | CORPORATE HGR | – | 693.9' |
| 23S | CORPORATE HGR | – | 693.9' |
| 24S | T–HANGAR | – | 671.9' |
| 25S | T–HANGAR | – | 671.3' |
| 26S | T–HANGAR | – | 670.8' |
| 27S | T–HANGAR | – | 679.8' |
| 28S | CORPORATE HGR | – | 686.4' |
| 29S | CORPORATE HGR | – | 684.8' |
| 30S | T–HANGAR | – | 679.4' |
| 31S | CORPORATE HGR | – | 681.2' |
| 33SA* | CORPORATE HGR | – | 722.4' |
| 33SB* | CORPORATE HGR | – | 722.4' |
| 34S | CORPORATE HGR | – | 687.8' |
| B | – | 52'x60' HANGAR | – |
| C | – | 75'x50' HANGAR | – |
| D | – | 4–UNIT T–HGR | – |
| E | – | 75'x75' HANGAR | – |
| G | – | 100'x100' HGR | – |
| I | – | 9–UNIT T–HGR | – |
| J | – | 150'x100' HGR | – |
| L | – | 200'x100' HGR | – |
| P | – | 200'x150' HGR | – |
| Q | – | 250'x222' HGR | – |

*THROUGH THE FENCE OPERATIONS

## ALD LEGEND

| FEATURE | EXISTING | ULTIMATE |
|---|---|---|
| RUNWAY/TAXIWAY OUTLINE | | |
| RUNWAY/TAXIWAY TO BE REMOVED | | |
| BUILDINGS/FACILITIES | | |
| AIRPORT PROPERTY LINE | | |
| AIRPORT PROPERTY LINE w/FENCE | | |
| FENCE LINE | | |
| BUILDING RESTRICTION LINE (BRL) | | BRL |
| AIRPORT REFERENCE POINT | | |
| WIND CONE & SEGMENTED CIRCLE | | |
| THRESHOLD LIGHTS | | |
| RW END IDENTIFIER LIGHTS (REILS) | | |
| C&G BEACON | | |
| VGSI | | |
| HOLD POSITION AND SIGN | | |
| ASOS/AWOS | | |
| PACS AND SACS MARKERS | | |
| GROUND CONTOURS | 1830 | |
| SIGNIFICANT OBJECT LOCATION | | |
| TREES/BRUSH | | |
| NONDIRECTIONAL BEACON (NDB) | | |

MAGNETIC DECLINATION 3.92° E (04/15)
TRUE NORTH

ANNUAL CHANGE 0.11° W

0 100 200 300

HORIZONTAL SCALE
GRAPHIC SCALE
1" = 100'

### TEXAS DEPARTMENT OF TRANSPORTATION AVIATION DIVISION

ALP APPROVED ACCORDING TO FAA AC 150/5300-13A CHANGE 1 PLUS THE REQUIREMENTS OF A FAVORABLE ENVIRONMENTAL FINDING AND FAA NRA STUDY PRIOR TO THE START OF ANY LAND ACQUISITION OR CONSTRUCTION ON AIRPORT PROPERTY.

COPYRIGHT 2014 TXDOT AVIATION DIVISION, ALL RIGHTS RESERVED.

DAVID FULTON, DIRECTOR, AVIATION DIVISION — DATE

### AIRPORT SPONSOR

CURRENT AND FUTURE DEVELOPMENT DEPICTED ON THIS ALP IS APPROVED AND SUPPORTED BY AIRPORT SPONSOR

SPONSOR ACKNOWLEDGES APPROVAL OF ALP BY TXDOT DOES NOT CONSTITUTE A COMMITMENT TO FUNDING.

SIGNATURE — 7/17/2015 DATE

Airport Manager
TITLE, AIRPORT SPONSOR'S REPRESENTATIVE

PREPARED BY:

GARVER
3010 GAYLORD PKWY, #190
FRISCO, TX 75034
(972) 377–7480
(972) 377–8380 FAX

PLH — APRIL 2015
DESIGNED BY — DATE

JAH — APRIL 2015
DRAWN BY — DATE

# SOUTHEAST TERMINAL AREA DRAWING
# MEACHAM INTERNATIONAL AIRPORT
# FORT WORTH, TEXAS (FTW)

Texas Department of Transportation
Aviation Division

## ALD LEGEND

| FEATURE | EXISTING | ULTIMATE |
|---|---|---|
| RUNWAY/TAXIWAY OUTLINE | | |
| RUNWAY/TAXIWAY TO BE REMOVED | | |
| BUILDINGS/FACILITIES | | |
| AIRPORT PROPERTY LINE | | |
| AIRPORT PROPERTY LINE w/FENCE | | |
| FENCE LINE | | |
| BUILDING RESTRICTION LINE (BRL) | | |
| AIRPORT REFERENCE POINT | | |
| WIND CONE & SEGMENTED CIRCLE | | |
| THRESHOLD LIGHTS | | |
| RW END IDENTIFIER LIGHTS (REILS) | | |
| C&G BEACON | | |
| VGSI | | |
| HOLD POSITION AND SIGN | | |
| ASOS/AWOS | | |
| PACS AND SACS MARKERS | | |
| GROUND CONTOURS | | |
| SIGNIFICANT OBJECT LOCATION | | |
| TREES/BRUSH | | |
| NONDIRECTIONAL BEACON (NDB) | | |

## BUILDING TABLE

| BUILDING NUMBER | DESCRIPTION | | TOP ELEVATION |
|---|---|---|---|
| | EXISTING | ULTIMATE | |
| T | TERMINAL BUILDING | – | 730.9' |
| 1N | CORPORATE HGR | – | 712.9' |
| 2N | CORPORATE HGR | – | 712.3' |
| 3N | CORPORATE HGR | – | 709.8' |
| 4N | CORPORATE HGR | – | 705.5' |
| 6N | CORPORATE HGR | – | 743.7' |
| 8N | CORPORATE HGR | – | 742.4' |
| 11N | CORPORATE HGR | – | 729.9' |
| 12N | CORPORATE HGR | – | – |
| 14N | CORPORATE HGR | – | – |
| 15N | CORPORATE HGR | – | – |
| 17N | CORPORATE HGR | – | 715.4' |
| 18N | CORPORATE HGR | – | 717.7' |
| 19N | CORPORATE HGR | – | 706.0' |
| 20N | CORPORATE HGR | – | 716.0' |
| 22N | CORPORATE HGR | – | 716.3' |
| 25N | CORPORATE HGR | – | 719.6' |
| 26N | CORPORATE HGR | – | 726.0' |
| 27N | CORPORATE HGR | – | 717.4' |
| 28N | CORPORATE HGR | – | 719.3' |
| 29N | CORPORATE HGR | – | 716.7' |
| 30N | CORPORATE HGR | – | 724.9' |
| 32N | CORPORATE HGR | – | 730.3' |
| 33N | CORPORATE HGR | – | 730.3' |
| G | – | 100'x100' HGR | – |
| L | – | 200'x100' HGR | – |
| N | – | 295'x100' HGR | – |
| O | – | 200'x150' HGR | – |

MAGNETIC DECLINATION 3.92° E (04/15)
TRUE NORTH

ANNUAL CHANGE 0.11° W

0 100 200 300

HORIZONTAL SCALE
GRAPHIC SCALE
1" = 100'

### TEXAS DEPARTMENT OF TRANSPORTATION AVIATION DIVISION

ALP APPROVED ACCORDING TO FAA AC 150/5300-13A CHANGE 1 PLUS THE REQUIREMENTS OF A FAVORABLE ENVIRONMENTAL FINDING AND FAA NRA STUDY PRIOR TO THE START OF ANY LAND ACQUISITION OR CONSTRUCTION ON AIRPORT PROPERTY.

COPYRIGHT 2014 TXDOT AVIATION DIVISION, ALL RIGHTS RESERVED.

DAVID FULTON, DIRECTOR, AVIATION DIVISION — DATE

### AIRPORT SPONSOR

CURRENT AND FUTURE DEVELOPMENT DEPICTED ON THIS ALP IS APPROVED AND SUPPORTED BY AIRPORT SPONSOR.

SPONSOR ACKNOWLEDGES APPROVAL OF ALP BY TXDOT DOES NOT CONSTITUTE A COMMITMENT TO FUNDING.

SIGNATURE — 7/17/2015 DATE

Airport Manager
TITLE, AIRPORT SPONSOR'S REPRESENTATIVE

PREPARED BY:

GARVER
3010 GAYLORD PKWY, #190
FRISCO, TX 75034
(972) 377-7480
(972) 377-8380 FAX

PLH — APRIL 2015
DESIGNED BY — DATE

JAH — APRIL 2015
DRAWN BY — DATE

# EAST CENTRAL TERMINAL AREA DRAWING
# MEACHAM INTERNATIONAL AIRPORT
# FORT WORTH, TEXAS (FTW)

Texas Department of Transportation
Aviation Division

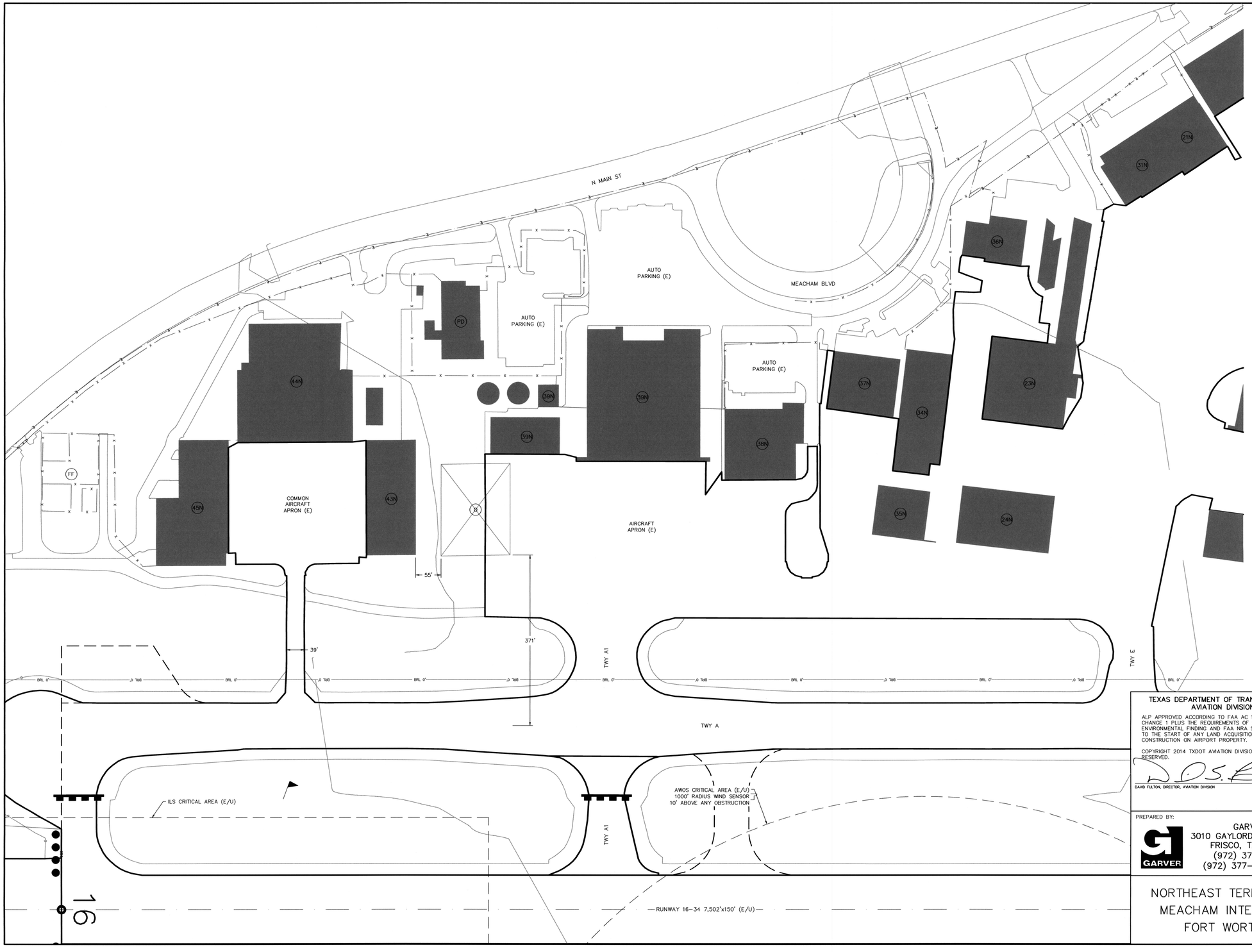


## ALD LEGEND

| FEATURE | EXISTING | ULTIMATE |
|---|---|---|
| RUNWAY/TAXIWAY OUTLINE | | |
| RUNWAY/TAXIWAY TO BE REMOVED | | |
| BUILDINGS/FACILITIES | | |
| AIRPORT PROPERTY LINE | | |
| AIRPORT PROPERTY LINE w/FENCE | | |
| FENCE LINE | | |
| BUILDING RESTRICTION LINE (BRL) | | BRL 0' |
| AIRPORT REFERENCE POINT | | |
| WIND CONE & SEGMENTED CIRCLE | | |
| THRESHOLD LIGHTS | | |
| RW END IDENTIFIER LIGHTS (REILS) | | |
| C&G BEACON | | |
| VGSI | | |
| HOLD POSITION AND SIGN | | |
| ASOS/AWOS | | |
| PACS AND SACS MARKERS | | |
| GROUND CONTOURS | 1835 | |
| SIGNIFICANT OBJECT LOCATION | | |
| TREES/BRUSH | | |
| NONDIRECTIONAL BEACON (NDB) | | |

## BUILDING TABLE

| BUILDING NUMBER | DESCRIPTION | | TOP ELEVATION |
|---|---|---|---|
| | EXISTING | ULTIMATE | |
| FF | FUEL FARM | – | 712.6' |
| PD | POLICE N. PTRL | – | 719.1' |
| 21N | CORPORATE HGR | – | 714.6' |
| 23N | CORPORATE HGR | – | 725.0' |
| 24N | CORPORATE HGR | – | 721.5' |
| 31N | CORPORATE HGR | – | 714.4' |
| 34N | CORPORATE HGR | – | 728.1' |
| 35N | CORPORATE HGR | – | 725.0' |
| 36N | CORPORATE HGR | – | 710.5' |
| 37N | CORPORATE HGR | – | 729.9' |
| 38N | CORPORATE HGR | – | 724.3' |
| 39N | CORPORATE HGR | – | 782.8' |
| 43N | CORPORATE HGR | – | 739.1' |
| 44N | CORPORATE HGR | – | 740.8' |
| 45N | CORPORATE HGR | – | 740.8' |
| 0 | – | 200'x150' HGR | – |

MAGNETIC DECLINATION 3.92° E (04/15)
TRUE NORTH

ANNUAL CHANGE 0.11° W

0 100 200 300

HORIZONTAL SCALE
GRAPHIC SCALE
1" = 100'

### TEXAS DEPARTMENT OF TRANSPORTATION AVIATION DIVISION

ALP APPROVED ACCORDING TO FAA AC 150/5300-13A CHANGE 1 PLUS THE REQUIREMENTS OF A FAVORABLE ENVIRONMENTAL FINDING AND FAA NRA STUDY PRIOR TO THE START OF ANY LAND ACQUISITION OR CONSTRUCTION ON AIRPORT PROPERTY.

COPYRIGHT 2014 TXDOT AVIATION DIVISION, ALL RIGHTS RESERVED.

D.O.S.B
DAVID FULTON, DIRECTOR, AVIATION DIVISION — DATE

### AIRPORT SPONSOR

CURRENT AND FUTURE DEVELOPMENT DEPICTED ON THIS ALP IS APPROVED AND SUPPORTED BY AIRPORT SPONSOR.

SPONSOR ACKNOWLEDGES APPROVAL OF ALP BY TXDOT DOES NOT CONSTITUTE A COMMITMENT TO FUNDING.

SIGNATURE — 7/17/2015 DATE

Airport Manager
TITLE, AIRPORT SPONSOR'S REPRESENTATIVE

PREPARED BY:

GARVER
3010 GAYLORD PKWY, #190
FRISCO, TX 75034
(972) 377-7480
(972) 377-8380 FAX

PLH — APRIL 2015
DESIGNED BY — DATE

JAH — APRIL 2015
DRAWN BY — DATE

# NORTHEAST TERMINAL AREA DRAWING
# MEACHAM INTERNATIONAL AIRPORT
# FORT WORTH, TEXAS (FTW)

Texas Department of Transportation
Aviation Division

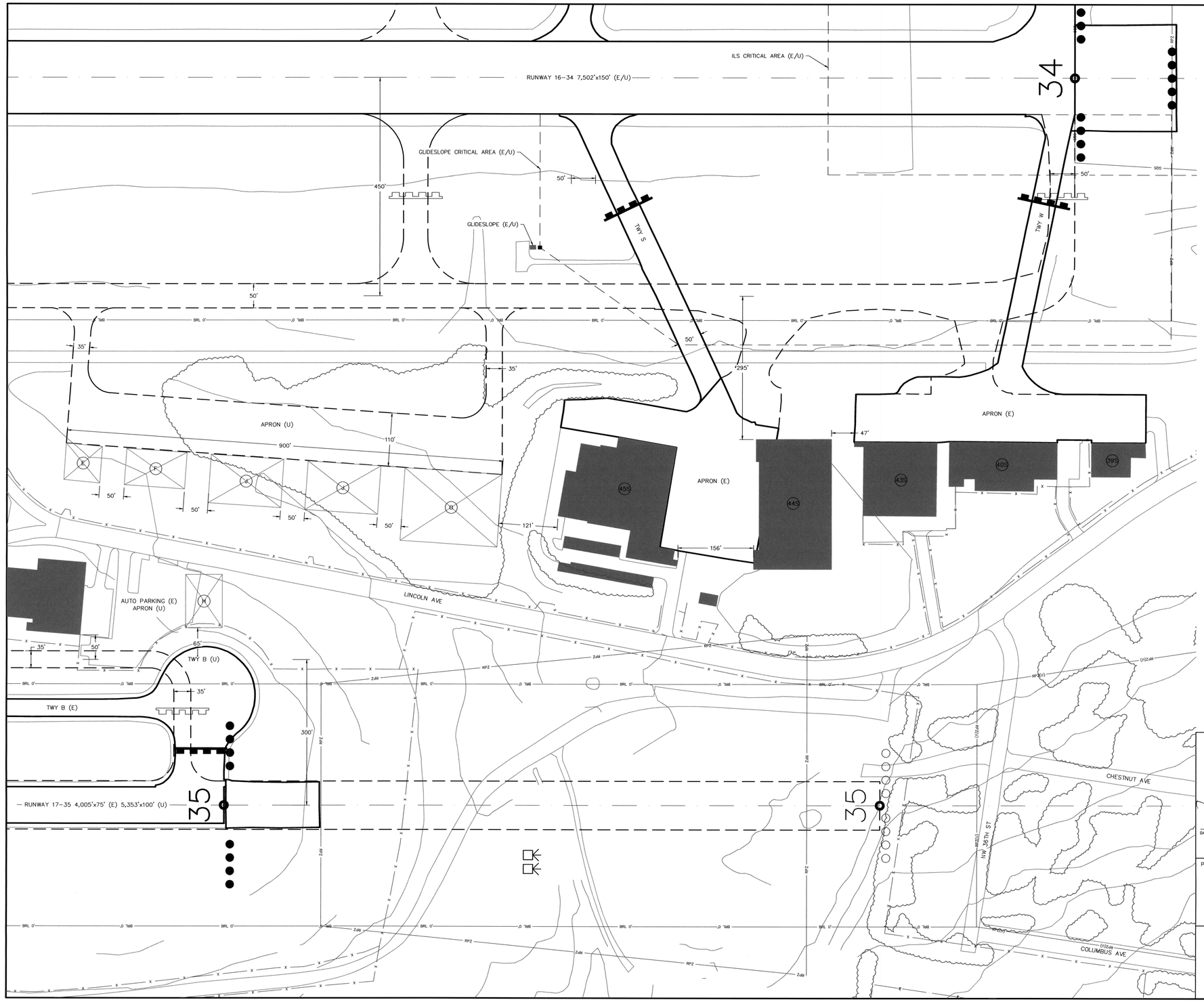


## ALD LEGEND

| FEATURE | EXISTING | ULTIMATE |
|---|---|---|
| RUNWAY/TAXIWAY OUTLINE | | |
| RUNWAY/TAXIWAY TO BE REMOVED | | |
| BUILDINGS/FACILITIES | | |
| AIRPORT PROPERTY LINE | | |
| AIRPORT PROPERTY LINE w/FENCE | | |
| FENCE LINE | | |
| BUILDING RESTRICTION LINE (BRL) | | BRL 0' |
| AIRPORT REFERENCE POINT | | |
| WIND CONE & SEGMENTED CIRCLE | | |
| THRESHOLD LIGHTS | | |
| RW END IDENTIFIER LIGHTS (REILS) | | |
| C&G BEACON | | |
| VGSI | | |
| HOLD POSITION AND SIGN | | |
| ASOS/AWOS | | |
| PACS AND SACS MARKERS | | |
| GROUND CONTOURS | 1635 | |
| SIGNIFICANT OBJECT LOCATION | | |
| TREES/BRUSH | | |
| NONDIRECTIONAL BEACON (NDB) | | |

## BUILDING TABLE

| BUILDING NUMBER | DESCRIPTION | | TOP ELEVATION |
|---|---|---|---|
| | EXISTING | ULTIMATE | |
| 39S | CORPORATE HGR | – | 684.2' |
| 40S | CORPORATE HGR | – | 696.6' |
| 43S | CORPORATE HGR | – | 705.3' |
| 44S | CORPORATE HGR | – | – |
| 45S | CORPORATE HGR | – | 702.4' |
| E | – | 75'x75' HANGAR | – |
| F | – | 125'x75' HANGAR | – |
| H | – | 110'x75' HANGAR | – |
| J | – | 150'x100' HGR | – |
| O | – | 200'x150' HGR | – |

MAGNETIC DECLINATION 3.92° E (04/15)
TRUE NORTH
ANNUAL CHANGE 0.11° W

0 100 200 300
HORIZONTAL SCALE
GRAPHIC SCALE
1" = 100'

**TEXAS DEPARTMENT OF TRANSPORTATION**
**AVIATION DIVISION**

ALP APPROVED ACCORDING TO FAA AC 150/5300-13A CHANGE 1 PLUS THE REQUIREMENTS OF A FAVORABLE ENVIRONMENTAL FINDING AND FAA NRA STUDY PRIOR TO THE START OF ANY LAND ACQUISITION OR CONSTRUCTION ON AIRPORT PROPERTY.

COPYRIGHT 2014 TXDOT AVIATION DIVISION, ALL RIGHTS RESERVED.

DAVID FULTON, DIRECTOR, AVIATION DIVISION — DATE

**AIRPORT SPONSOR**

CURRENT AND FUTURE DEVELOPMENT DEPICTED ON THIS ALP IS APPROVED AND SUPPORTED BY AIRPORT SPONSOR

SPONSOR ACKNOWLEDGES APPROVAL OF ALP BY TXDOT DOES NOT CONSTITUTE A COMMITMENT TO FUNDING.

SIGNATURE — 7/17/2015 DATE

Airport Manager
TITLE, AIRPORT SPONSOR'S REPRESENTATIVE

PREPARED BY:

GARVER
3010 GAYLORD PKWY, #190
FRISCO, TX 75034
(972) 377-7480
(972) 377-8380 FAX

PLH — APRIL 2015
DESIGNED BY — DATE

JAH — APRIL 2015
DRAWN BY — DATE

# SOUTHWEST TERMINAL AREA DRAWING
# MEACHAM INTERNATIONAL AIRPORT
# FORT WORTH, TEXAS (FTW)

Texas Department of Transportation
Aviation Division

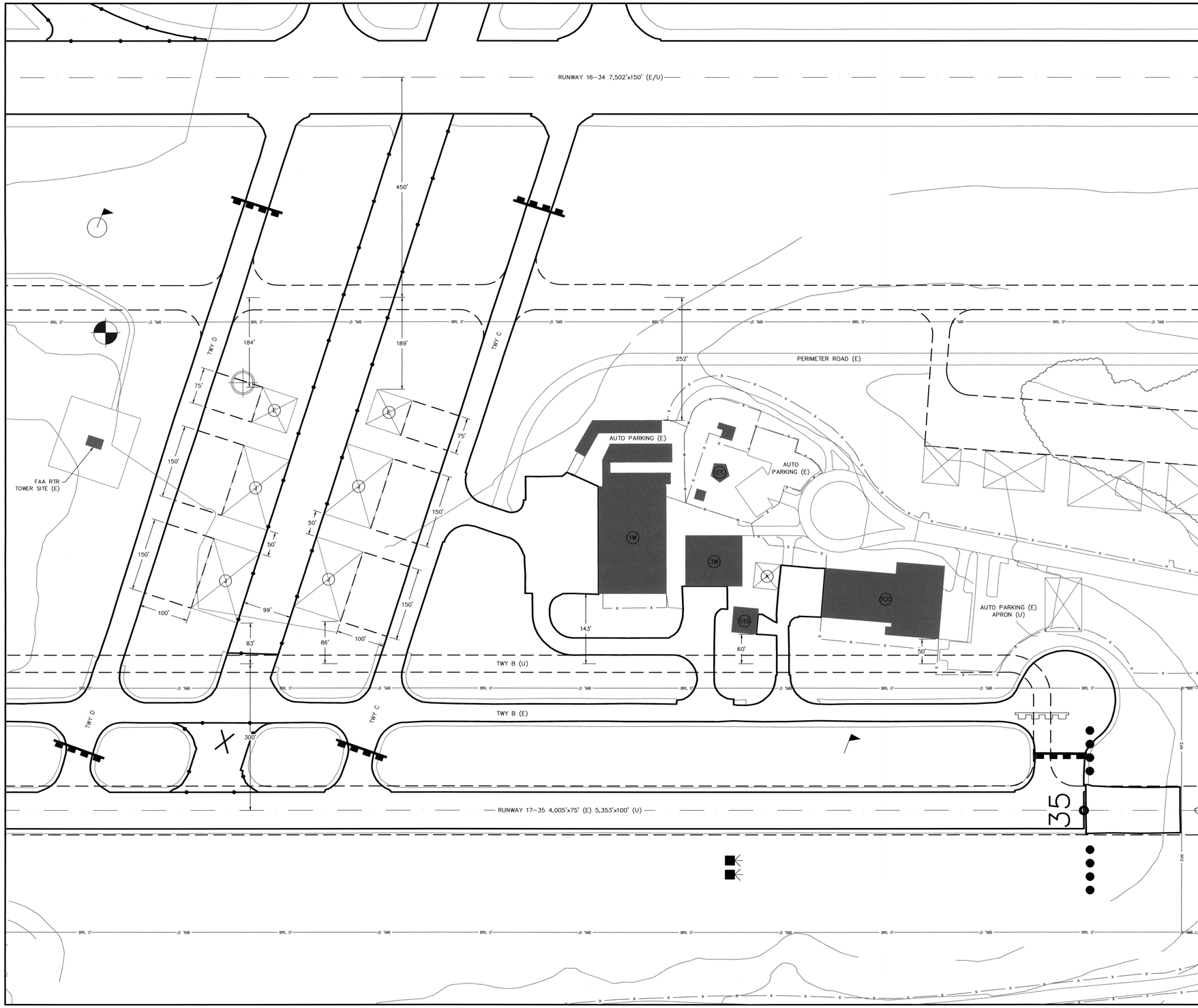


| ALD LEGEND | | |
|---|---|---|
| FEATURE | EXISTING | ULTIMATE |
| RUNWAY/TAXIWAY OUTLINE | | |
| RUNWAY/TAXIWAY TO BE REMOVED | | |
| BUILDINGS/FACILITIES | | |
| AIRPORT PROPERTY LINE | | |
| AIRPORT PROPERTY LINE w/FENCE | | |
| FENCE LINE | | |
| BUILDING RESTRICTION LINE (BRL) | | BRL 0' |
| AIRPORT REFERENCE POINT | | |
| WIND CONE & SEGMENTED CIRCLE | | |
| THRESHOLD LIGHTS | | |
| RW END IDENTIFIER LIGHTS (REILS) | | |
| C&G BEACON | | |
| VGSI | | |
| HOLD POSITION AND SIGN | | |
| ASOS/AWOS | | |
| PACS AND SACS MARKERS | | |
| GROUND CONTOURS | 1630 | |
| SIGNIFICANT OBJECT LOCATION | | |
| TREES/BRUSH | | |
| NONDIRECTIONAL BEACON (NDB) | | |

| BUILDING TABLE | | | |
|---|---|---|---|
| BUILDING NUMBER | DESCRIPTION | | TOP ELEVATION |
| | EXISTING | ULTIMATE | |
| CT | CONTROL TOWER | – | 748.1' |
| TCC | CORPORATE HGR | – | 690.5' |
| 1W | CORPORATE HGR | – | 709.7' |
| 3W | CORPORATE HGR | – | 704.8' |
| 51S | CORPORATE HGR | – | 683.4' |
| A | – | 52'x52' HANGAR | – |
| E | – | 75'x75' HANGAR | – |
| J | – | 150'x100' HGR | – |

MAGNETIC DECLINATION 3.92° E (04/15)
TRUE NORTH
ANNUAL CHANGE 0.11° W

0 100 200 300
HORIZONTAL SCALE
GRAPHIC SCALE
1" = 100'

**TEXAS DEPARTMENT OF TRANSPORTATION**
**AVIATION DIVISION**

ALP APPROVED ACCORDING TO FAA AC 150/5300-13A CHANGE 1 PLUS THE REQUIREMENTS OF A FAVORABLE ENVIRONMENTAL FINDING AND FAA NRA STUDY PRIOR TO THE START OF ANY LAND ACQUISITION OR CONSTRUCTION ON AIRPORT PROPERTY.

COPYRIGHT 2014 TXDOT AVIATION DIVISION, ALL RIGHTS RESERVED.

DAVID FULTON, DIRECTOR, AVIATION DIVISION — DATE

**AIRPORT SPONSOR**

CURRENT AND FUTURE DEVELOPMENT DEPICTED ON THIS ALP IS APPROVED AND SUPPORTED BY AIRPORT SPONSOR

SPONSOR ACKNOWLEDGES APPROVAL OF ALP BY TXDOT DOES NOT CONSTITUTE A COMMITMENT TO FUNDING.

SIGNATURE — DATE 7/17/2015

Airport Manager
TITLE, AIRPORT SPONSOR'S REPRESENTATIVE

PREPARED BY:

GARVER
3010 GAYLORD PKWY, #190
FRISCO, TX 75034
(972) 377-7480
(972) 377-8380 FAX

PLH — DESIGNED BY — APRIL 2015 — DATE

JAH — DRAWN BY — APRIL 2015 — DATE

# WEST CENTRAL TERMINAL AREA DRAWING
# MEACHAM INTERNATIONAL AIRPORT
# FORT WORTH, TEXAS (FTW)

Texas Department of Transportation
Aviation Division

RUNWAY 16–34 7,502'x150' (E/U)

AWOS CRITICAL AREA (E/U)
500' RADIUS WIND SENSOR
15' ABOVE ANY OBSTRUCTION

AWOS CRITICAL AREA (E/U)
100' RADIUS VISIBILITY SENSOR
10" VEGETATION MAXIMUM HEIGHT

450'

172'

52'

15'

79'

83'

52'

96'

100'

300'

BRL 0'

TWY D

TWY B (U)

TWY B (E)

TWY B1

RUNWAY 17–35 4,005'x75' (E) 5,353'x100' (U)

RUNWAY 17 END (E/U)
EL.=668.2'

AWOS CRITICAL AREA (E/U)
1000' RADIUS WIND SENSOR
10' ABOVE ANY OBSTRUCTION

## ALD LEGEND

| FEATURE | EXISTING | ULTIMATE |
|---|---|---|
| RUNWAY/TAXIWAY OUTLINE | | |
| RUNWAY/TAXIWAY TO BE REMOVED | | |
| BUILDINGS/FACILITIES | | |
| AIRPORT PROPERTY LINE | | |
| AIRPORT PROPERTY LINE w/FENCE | | |
| FENCE LINE | | |
| BUILDING RESTRICTION LINE (BRL) | | BRL 0' |
| AIRPORT REFERENCE POINT | | |
| WIND CONE & SEGMENTED CIRCLE | | |
| THRESHOLD LIGHTS | | |
| RW END IDENTIFIER LIGHTS (REILS) | | |
| C&G BEACON | | |
| VGSI | | |
| HOLD POSITION AND SIGN | | |
| ASOS/AWOS | | |
| PACS AND SACS MARKERS | | |
| GROUND CONTOURS | 1620 | |
| SIGNIFICANT OBJECT LOCATION | | |
| TREES/BRUSH | | |
| NONDIRECTIONAL BEACON (NDB) | | |

## BUILDING TABLE

| BUILDING NUMBER | DESCRIPTION | | TOP ELEVATION |
|---|---|---|---|
| | EXISTING | ULTIMATE | |
| M | – | 16–UNIT T–HGR | – |

MAGNETIC DECLINATION 3.92° E (04/15)
TRUE NORTH

ANNUAL CHANGE 0.11° W

0 100 200 300

HORIZONTAL SCALE
GRAPHIC SCALE
1" = 100'

**TEXAS DEPARTMENT OF TRANSPORTATION**
**AVIATION DIVISION**

ALP APPROVED ACCORDING TO FAA AC 150/5300–13A CHANGE 1 PLUS THE REQUIREMENTS OF A FAVORABLE ENVIRONMENTAL FINDING AND FAA NRA STUDY PRIOR TO THE START OF ANY LAND ACQUISITION OR CONSTRUCTION ON AIRPORT PROPERTY.

COPYRIGHT 2014 TXDOT AVIATION DIVISION, ALL RIGHTS RESERVED.

SIGNATURE — DAVID FULTON, DIRECTOR, AVIATION DIVISION — DATE

**AIRPORT SPONSOR**

CURRENT AND FUTURE DEVELOPMENT DEPICTED ON THIS ALP IS APPROVED AND SUPPORTED BY AIRPORT SPONSOR.

SPONSOR ACKNOWLEDGES APPROVAL OF ALP BY TXDOT DOES NOT CONSTITUTE A COMMITMENT TO FUNDING.

SIGNATURE — 7/17/2015 DATE

Airport Manager
TITLE, AIRPORT SPONSOR'S REPRESENTATIVE

PREPARED BY:

GARVER
3010 GAYLORD PKWY, #190
FRISCO, TX 75034
(972) 377–7480
(972) 377–8380 FAX

PLH — DESIGNED BY — APRIL 2015 DATE

JAH — DRAWN BY — APRIL 2015 DATE

# NORTHWEST TERMINAL AREA DRAWING
# MEACHAM INTERNATIONAL AIRPORT
# FORT WORTH, TEXAS (FTW)

Texas Department of Transportation
Aviation Division

NOTE:
THE BOUNDARY & PARCEL INFORMATION SHOWN HEREON HAVE BEEN COMPILED FROM MAP OVERLAYS AND GIS INFORMATION. THIS PRODUCT IS FOR REFERENCE PURPOSES ONLY, THIS IS NOT A BOUNDARY SURVEY, AND IS NOT TO BE CONSTRUED AS A LEGAL DOCUMENT.

R=1862.48'
L=904.52'
D=27°49'34"
CHB=N 13°46'1" W
CHD=895.66'

N 86°10'56" W 14.00'

N 0°20'40" W 368.96'
N 0°18'21" W 66.03'
N 0°22'8" E 309.72'
N 2°49'25" W 43.25'

N 62°34'9" E 99.41'

R=293.48'
L=69.58'
D=13°35'3"
CHB=N 69°30'9" E
CHD=69.42'

N 41°49'1" W 106.76'
N 43°50'37" W 319.02'

N 27°3'21" W 1579.43'

N 0°20'40" W 633.70'

N 27°3'36" W 575.07'
N 22°48'43" W 300.92'
N 21°31'30" W 253.40'

R=1782.02'
L=1009.54'
D=32°27'32"
CHB=N 35°35'10" W
CHD=996.09'

R=2848.54'
L=604.12'
D=12°9'5"
CHB=N 41°12'10" W
CHD=602.99'

R=1055.43'
L=130.86'
D=7°6'14"
CHB=S 81°41'28" E
CHD=130.78'

N 53°33'37" W 254.67'
N 63°44'35" W 404.29'
S 87°31'21" W 77.03'
S 0°23'30" W 134.60'
S 0°23'51" W 149.95'
N 89°41'10" E 217.31'
N 25°46'3" W 168.34'
N 25°46'2" W 150.01'
N 37°35'15" W 495.03'

N 37°35'15" W 495.03'

N 89°37'24" W 823.00'

S 88°10'26" E 113.61'

S 0°41'7" W 705.80'

R=588.59'
L=400.11'
D=38°56'54"
CHB=N 78°49'36" W
CHD=392.45'

S 67°24'15" W
94.25'

S 160.29'

S 1°52'15" E 321.85'
S 23°3'13" E 123.15'
S 11°26'20" W 28.79'
S 33°29'57" E 27.49'
S 8°18'53" E 189.47'
S 80°5'41" W 399.14'

N 83°50'15" E 20.31'

S 6°44'11" E 610.13'

N 89°34'28" W 152.63'

S 8°46'26" E 415.31'
S 8°57'17" E 265.97'
S 8°29'2" E 111.77'

S 89°56'39" W 328.55'
S 230.33'
S 89°45'41" W 175.00'
N 0°14'50" W 1305.00'

N 0°14'56" W 1729.26'

N 88°15'15" E 177.33'
S 84°18'6" E 154.93'
S 60°56'32" E 69.92'

S 80°4'55" E 142.21'

N 89°37'24" E 1558.14'

MATCHLINE - AIRPORT PROPERTY MAP 2

N 89°28'25" E 412.69'
S 0°22'46" E 370.27'
N 89°30'0" E 173.65'
S 0°22'46" E 193.20'
N 89°30'0" E 201.84'
N 89°30'0" E 149.86'
S 0°30'0" E 453.02'
N 89°37'14" E 159.58'

S 0°22'46" E 745.32'
S 89°30'0" W 35.00'
S 0°22'46" E 109.24'

S 8°40'33" E 692.38'
S 57°50'30" W 327.62'
S 8°38'30" E 1051.34'
S 79°5'50" E 208.00'
S 0°21'50" E 867.71'
S 89°46'50" W 346.38'
S 0°22'55" E 1549.90'
S 89°34'0" E 1456.25'

S 0°33'30" W 1501.32'

MAGNETIC DECLINATION 3.92° E (04/15)
TRUE NORTH
ANNUAL CHANGE 0.11° W

0 200 400 800 1200
HORIZONTAL SCALE
1" = 400'

**TEXAS DEPARTMENT OF TRANSPORTATION**
**AVIATION DIVISION**

ALP APPROVED ACCORDING TO FAA AC 150/5300-13A CHANGE 1 PLUS THE REQUIREMENTS OF A FAVORABLE ENVIRONMENTAL FINDING AND FAA NRA STUDY PRIOR TO THE START OF ANY LAND ACQUISITION OR CONSTRUCTION ON AIRPORT PROPERTY.

COPYRIGHT 2014 TXDOT AVIATION DIVISION, ALL RIGHTS RESERVED.

DAVID FULTON, DIRECTOR, AVIATION DIVISION — DATE

**AIRPORT SPONSOR**

CURRENT AND FUTURE DEVELOPMENT DEPICTED ON THIS ALP IS APPROVED AND SUPPORTED BY AIRPORT SPONSOR.

SPONSOR ACKNOWLEDGES APPROVAL OF ALP BY TXDOT DOES NOT CONSTITUTE A COMMITMENT TO FUNDING.

SIGNATURE — 7/17/2015 DATE

Airport Manager
TITLE, AIRPORT SPONSOR'S REPRESENTATIVE

PREPARED BY:

GARVER
3010 GAYLORD PKWY, #190
FRISCO, TX 75034
(972) 377-7480
(972) 377-8380 FAX

PLH — APRIL 2015
DESIGNED BY — DATE

JAH — APRIL 2015
DRAWN BY — DATE

# AIRPORT PROPERTY MAP 1
# MEACHAM INTERNATIONAL AIRPORT
# FORT WORTH, TEXAS (FTW)

Texas Department of Transportation
Aviation Division

| PARCEL NO. | DESCRIPTION | VOLUME & PAGE | GRANTEE | GRANTOR | TYPE OF CONVEYANCE | LAND INTEREST | DATE OF CONVEYANCE | TYPE OF ACQUISITION |
|---|---|---|---|---|---|---|---|---|
| 1 | 0.1186 acre out of A.F. Abright Survey Abstract No. 1849 | Vol. 5263 Pg. 894 | City of Fort Worth | Lucille Beall McLean, et al | Warranty Deed | Fee Simple | May 27, 1972 | E |
| 2 | 2.2563 acres out of A.F. Abright Survey Abstract No. 1849 | Vol. 5263 Pg. 889 | City of Fort Worth | Lucille Beall McLean, et al | Quitclaim Deed | Quitclaim | May 27, 1972 | E |
| 3 | 9.40 acres out of R. Musselman Survey Abstract No. 1102, and A.F. Abright Survey Abstract No. 1849 | Vol. 4993 Pg. 920 | City of Fort Worth | Sara Beall | Warranty Deed | Fee Simple | January 26, 1971 | E |
| 8a | 43.84 acres out of the C.H. Putnam Survey | Vol. 12071 Pg. 232 | City of Fort Worth | Tarrant County Water Control and Improvement District No. 1 | Warranty Deed | Fee Simple | November 2, 1994 | E |
| 8b | Remainder of Tract 4 Runway Area 54.0 acres of land out of C.H. Putnam Survey, Abstract No. 1250 | Vol. 4827 Pg. 891 | City of Fort Worth | Tarrant County Water Control and Improvement District No. 1 | Warranty Deed | Permanent Easement for Runway | January 7, 1970 | E |
| 8c | Tract 7 - 52.6 acres out of the C.H. Putnam, R. Musselman, A.F. Albright and T.J. Thompson Surveys | Vol. 4817 Pg. 891 | City of Fort Worth | Tarrant County Water Control and Improvement District No. 1 | Warranty Deed | Borrow Area Easement | January 7, 1970 | E |
| 9a | Tract One out of C.H. Putnam Survey | Vol. 4817 Pg. 599 | City of Fort Worth | Nellie Reed | Warranty Deed | Fee Simple | December 9, 1969 | E |
| 9b | Tract Two - 1.394 acres out of C.H. Putnam Survey and | Vol. 48179 Pg. 599 | City of Fort Worth | Nellie Reed | Warranty Deed | Fee Simple | December 9, 1969 | E |
| 9c | Tract Three out of C.H. Putnam Survey | Vol. 4817 Pg. 599 | City of Fort Worth | Nellie Reed | Warranty Deed | Fee Simple | December 9, 1969 | E |
| 10 | 0.602 acres out of C.H. Putnam Survey Abstract No. 1250 | Vol. 4817 Pg. 841 | City of Fort Worth | Kenneth Reed, et ux | Warranty Deed | Fee Simple | December 9, 1969 | E |
| 11b | 1.202 acres out of San Antonio and Mexican Gulf Railroad Company Survey Abstract No. 1464 | Vol 7456 Pg. 1251 | City of Fort Worth | Atchison, Topeka and Santa Fe Railway Company | Warranty Deed | Fee Simple | November 24, 1982 | I |
| 12a | First Tract - 25.036 acres out of San Antonio & Mexican Gulf RR Co. | Vol. 1910 Pg. 561 | City of Fort Worth | Annie L. White, et al | Warranty Deed | Fee Simple | June 3, 1947 | B |
| 12b | Second Tract 8.98 acres out of San Antonio & Mexican Gulf RR Co. and James Wallace Survey | Vol. 1910 Pg. 561 | City of Fort Worth | Annie L. White, et al | Warranty Deed | Fee Simple | June 3, 1947 | B |
| 13a | 6.4 acres out of San Antonio & Mexican Gulf RR Co. | Vol. 3472 Pg. 133 | City of Fort Worth | Luther D. Prescott | Warranty Deed | Fee Simple | August 1, 1960 | B |
| 13b | 1.0 acres out of San Antonio & Mexican Gulf RR Co. | Vol. 3472 Pg. 133 | City of Fort Worth | Luther D. Prescott | Warranty Deed | Fee Simple | August 1, 1960 | B |
| 14 | 5.060 acres out of S.A&M.G.R.R. Survey Abstract No. 146 | Vol. 1166 Pg. 313 | City of Fort Worth | Annie L. White, et al | Warranty Deed | Fee Simple | July 7,1932 | H |
| 15a | Tract 5-90 - 1.071 acres out of S.A.&M.G.R.R. and J. Wallace Surveys | Vol. 10137 Pg. 2160 | City of Fort Worth | State of Texas | Quitclaim Deed | Quitclaim | December 10, 1990 | I |
| 15b | Tract 6-90 - 0.131 acre | Vol. 10137 Pg. 2160 | City of Fort Worth | State of Texas | Quitclaim Deed | Quitclaim | December 10, 1990 | I |
| 15c | Tract 7-90 - 0.394 acre | Vol. 10137 Pg. 2160 | City of Fort Worth | State of Texas | Quitclaim Deed | Quitclaim | December 10, 1990 | I |
| 16 | 63.686 acres out of C.H. Putnam Survey Abstract No. 1250 and T.J. Thompson Survey Abstract No. 1503 | Vol. 4406 Pg. 806 | City of Fort Worth | Ina Lee Putnam | Warranty Deed | Fee Simple | May 18, 1967 | D |
| 17 | 7.045 acres out of Charles H. Putnam Survey Abstract No. 1250 | Vol. 4386 Pg. 372 | City of Fort Worth | General Portland Cement Company | Warranty Deed | Fee Simple | February 21, 1967 | D |
| 18 | 1.0 acre out of C.H. Putnam Survey Abstract No. 1250 | Vol. 4762 Pg. 815 | City of Fort Worth | Virtie Joiner Dudley, et vir | Warranty Deed | Fee Simple | August 4, 1969 | D |
| 19 | 14.310 acres out of John H. Duncan Survey Abstract No. 397 | Vol. 4210 Pg. 584 | City of Fort Worth | Ioma Inskeep | Warranty Deed | Fee Simple | May 4, 1966 | D |
| 20 | 14.33 acres out of J.H. Duncan Survey Abstract No. 397, J. Wallace Survey Abstract No. 1605, and S.A.&M.G. Railroad Co. Survey Abstract No. 1464 | Vol. 4958 Pg. 643 | City of Fort Worth | General Portland Cement Company | Warranty Deed | Fee Simple | October 22, 1970 | E |
| 21 | 42.83 acres out of Rush Loyd Survey Abstract No. 986 and Charles H. Putnam Survey Abstract No. 1250 and Thomas J. Thompson Survey Abstract No. 1503 | Vol. 5361 Pg. 677 | City of Fort Worth | General Portland Cement Company | Warranty Deed | Fee Simple | January 3, 1973 | F |
| 22 | 26.82 acres out of C.H. Putnam Survey | Vol. 1642 Pg. 12 | City of Fort Worth | Trinity Portland Cement Company | Warranty Deed | Fee Simple | October 18, 1943 | H |
| 23a | 10.58 acres out of J. Wallace Survey | Vol. 1618 Pg. 263 | City of Fort Worth | Annie L. White, et al | Quitclaim Deed | Quitclaim | December 28, 1943 | H |
| 23b | 3.58 acres out of the J.H. Duncan Survey | Vol. 1618 Pg. 263 | City of Fort Worth | Annie L. White, et al | Quitclaim Deed | Quitclaim | December 28, 1943 | H |
| 24 | 119.07 acres out of James Wallace and J.H. Duncan Surveys | Vol. 1112 Pg. 574 | City of Fort Worth | Annie L. White, et al | Warranty Deed | Fee Simple | July 22, 1930 | H |
| 25 | 62.0 acres out of J. Wallace Survey | Vol. 1074 Pg. 498 | City of Fort Worth | T.P. White, et ux | Warranty Deed | Fee Simple | October 11. 1928 | H |
| 25A | 1.0 acre out of James Wallace Survey | Vol. 1890 Pg. 499 | City of Fort Worth | P.P Reddy, et ux | Warranty Deed | Fee Simple | March 24, 1947 | J |
| 26 | A tract of land out of the Philip Nichols Survey and J.H. Duncan, Thomas Hicks and John Ringer Surveys | Vol. 1615 Pg. 292 | City of Fort Worth | Annie L. White, et al | Warranty Deed | Fee Simple | December 28, 1943 | H |
| 27a | Tract One: 2.0 acres out of James Wallace Survey | Vol. 1065 Pg. 128 | City of Fort Worth | Frank Witherspoon, et ux | Warranty Deed | Fee Simple | August 15, 1929 | H |
| 27b | Tract Two: 6.0 acres out of James Wallace Survey | Vol. 1065 Pg. 128 | City of Fort Worth | Frank Witherspoon, et ux | Warranty Deed | Fee Simple | August 15, 1929 | H |
| 28 | 4.0 acre tract | Vo. 1082 Pg. 534 | City of Fort Worth | John Hueffmeyer, et ux | Warranty Deed | Fee Simple | January 2, 1930 | H |
| 29 | 15.83 acres out of James Wallace Survey | Vol. 1050 Pg. 553 | City of Fort Worth | Lucinda E. Reynolds, Individual and as Independent Executrix | Warranty Deed | Fee Simple | January 27, 1930 | H |
| 30 | 0.166 acre out of James Wallace Survey | Vol. 1669 Pg. 368 | City of Fort Worth | Josephine Bunker | Warranty Deed | Fee Simple | January 24, 1944 | H |

NOTE:
THE BOUNDARY & PARCEL INFORMATION SHOWN HEREON HAVE BEEN COMPILED FROM MAP OVERLAYS AND GIS INFORMATION. THIS PRODUCT IS FOR REFERENCE PURPOSES ONLY, THIS IS NOT A BOUNDARY SURVEY, AND IS NOT TO BE CONSTRUED AS A LEGAL DOCUMENT.

MAGNETIC DECLINATION 3.92° E (04/15)
TRUE NORTH
ANNUAL CHANGE 0.11° W

0 200 400 800 1200
HORIZONTAL SCALE
1" = 400'

**TEXAS DEPARTMENT OF TRANSPORTATION AVIATION DIVISION**

ALP APPROVED ACCORDING TO FAA AC 150/5300-13A CHANGE 1 PLUS THE REQUIREMENTS OF A FAVORABLE ENVIRONMENTAL FINDING AND FAA NRA STUDY PRIOR TO THE START OF ANY LAND ACQUISITION OR CONSTRUCTION ON AIRPORT PROPERTY.

COPYRIGHT 2014 TXDOT AVIATION DIVISION, ALL RIGHTS RESERVED.

DAVID FULTON, DIRECTOR, AVIATION DIVISION — DATE

**AIRPORT SPONSOR**

CURRENT AND FUTURE DEVELOPMENT DEPICTED ON THIS ALP IS APPROVED AND SUPPORTED BY AIRPORT SPONSOR

SPONSOR ACKNOWLEDGES APPROVAL OF ALP BY TXDOT DOES NOT CONSTITUTE A COMMITMENT TO FUNDING.

SIGNATURE — 7/17/2015 DATE

Airport Manager
TITLE, AIRPORT SPONSOR'S REPRESENTATIVE

PREPARED BY:

GARVER
3010 GAYLORD PKWY, #190
FRISCO, TX 75034
(972) 377-7480
(972) 377-8380 FAX

PLH — DESIGNED BY — APRIL 2015 DATE
JAH — DRAWN BY — APRIL 2015 DATE

# AIRPORT PROPERTY MAP 2
# MEACHAM INTERNATIONAL AIRPORT
# FORT WORTH, TEXAS (FTW)

Texas Department of Transportation
Aviation Division

| PARCEL NO. | DESCRIPTION | VOLUME & PAGE | GRANTEE | GRANTOR | TYPE OF CONVEYANCE | LAND INTEREST | DATE OF CONVEYANCE | TYPE OF ACQUISITION |
|---|---|---|---|---|---|---|---|---|
| 31 | 0.166 acre out of James Wallace Survey | Vol. 1696 Pg. 401 | City of Fort Worth | Alexander Bunder, et ux | Warranty Deed | Fee Simple | February 8, 1945 | H |
| 32a | Tract One: 1.0 acre out of James Wallace Survey | Vol. 3762 Pg. 429 | City of Fort Worth | Edwin W. Ritchey, et ux | Warranty Deed | Fee Simple | December 28, 1962 | I |
| 32b | Tract Two: 2.0 acres out of James Wallace Survey | Vol. 3762 Pg. 429 | City of Fort Worth | Edwin W. Ritchey, et ux | Warranty Deed | Fee Simple | December 28, 1962 | I |
| 33 | 2.0 acres out of James Wallace Survey Potent No. 382. Vol. 16 | Vol. 1080 Pg. 413 | City of Fort Worth | Stella E. Doggett | Warranty Deed | Fee Simple | August 10, 1929 | H |
| 34 | No Deed | | | | | | | |
| 35 | Tract No. 2 J. Ringer Survey | Vol. 2649 Pg. 594 | City of Fort Worth | C.H. Oberhoff, et al | Sheriff's Tax Deed | Fee Simple | August 31, 1953 | I |
| 36 | Lot 1, Block 9 Washington Heights Addition | County Court of Law Judgement No. 39137 | City of Fort Worth | I.S. Randall | Condemnation | Fee Simple | September 27, 1943 | H |
| | Lot 2, Block 9 Washington Heights Addition | County Court of Law Judgement No. 39136 | City of Fort Worth | Emma Raines, et al | Condemnation | Fee Simple | October 8, 1943 | H |
| | Lot 3, Block 9 Washington Heights Addition | County Court of Law Judgement No. 39130 | City of Fort Worth | H.C. Gosch, et al | Condemnation | Fee Simple | October 8, 1943 | H |
| | Lots 4 and 7, Block 9 Washington Heights Addition | Vol. 1563 Pg. 162 | City of Fort Worth | W.C. Stonestreet | Warranty Deed | Fee Simple | April, 1 1943 | H |
| | Lots 5 and 9, Block 9 Washington Heights Addition | Vol.1563 Pg. 167 | City of Fort Worth | J.M.Morrison | Warranty Deed | Fee Simple | April 8, 1943 | H |
| | Lot 6, Block 9 Washington Heights Addition | Vol. 1584 Pg. 381 | City of Fort Worth | Ruby Webb, et al | Quitclaim Deed | Quitclaim | July 21, 1943 | H |
| | Lot 6, Block 9 Washington Heights Addition | Vol. 1584 Pg. 382 | City of Fort Worth | J.W. Lodd | Warranty Deed | Fee Simple | July 21, 1943 | H |
| | Lot 8, Block 9 Washington Heights Addition | Vol. 1559 Pg. 508 | City of Fort Worth | Byrd F. Thorp | Warranty Deed | Fee Simple | March 23, 1943 | H |
| | Lot 10, Block 9 Washington Heights Addition | Vol. 1559 Pg. 511 | City of Fort Worth | Mrs. G.W. Rankin | Warranty Deed | Fee Simple | March 20, 1943 | H |
| 37 | Lots 1, 4, 5, 8, 9, 13, 14, 15, and 16, Block 8 Washington Heights Addition | Vol. 1563 Pg. 162 | City of Fort Worth | W.C. Stonestreet | Warranty Deed | Fee Simple | April, 1 1943 | H |
| | Lot 2, Block 8 Washington Heights Addition | Vol. 1584 Pg. 390 | City of Fort Worth | W.W. Heath | Warranty Deed | Fee Simple | July 29, 1943 | H |
| | Lot 3, Block 8 Washington Heights Addition | No deed | | | | | | |
| | Lot 6, Block 8 Washington Heights Addition | Vol. 1559 Pg. 507 | City of Fort Worth | Mrs. N. Snearly | Warranty Deed | Fee Simple | March 20, 1943 | H |
| | Lot 7, Block 8 Washington Heights Addition | Vol. 1607 Pg. 156 | City of Fort Worth | Mrs. J.D. Davis | Warranty Deed | Fee Simple | November 5, 1943 | H |
| | Lot 10, Block 8 Washington Heights Addition | Vol. 1607 Pg. 152 | City of Fort Worth | Joshie F. Hahn | Warranty Deed | Fee Simple | November 11, 1943 | H |
| | Lot 11, Block 8 Washington Heights Addition | County Court Law of Judgement No. 39252 | City of Fort Worth | Frank Bounds | Condemnation | Fee Simple | November 16, 1943 | H |
| | Lots 12, 17, and 18, Block 8 Washington Heights Addition | Vol. 1584 Pg. 381 | City of Fort Worth | Ruby Webb, et al | Quitclaim Deed | Quitclaim | July 21, 1943 | H |
| | Lots 12, 17, and 18, Block 8 Washington Heights Addition | Vol. 1584 Pg. 382 | City of Fort Worth | Mrs. J.W. Ladd | Warranty Deed | Fee Simple | July 21, 1943 | H |
| | Lot 19, Block 8 Washington Heights Addition | County Court Law of Judgement No. 39260 | City of Fort Worth | B.H. Sims | Condemnation | Fee Simple | January 3, 1944 | H |
| | Lot 20, Block 8 Washington Heights Addition | Vol. 1572, Pg. 502 | City of Fort Worth | C.S. Whitesides | Warranty Deed | Fee Simple | May 3, 1943 | H |
| 38 | Lot 1, Block 7 Washington Heights Addition | Vol. 1607 Pg. 163 | City of Fort Worth | John Vick | Warranty Deed | Fee Simple | October 19, 1943 | H |
| | Lots 2, 5, 6, 7, 10, 17, 19, and 20, Block 7 Washington Heights Addition | Vol. 1563 Pg. 162 | City of Fort Worth | W.C. Stonestreet | Warranty Deed | Fee Simple | April 1, 1943 | H |
| | Lots 3 and 4, Block 7 Washington Heights Addition | Vol. 1563, Pg. 166 | City of Fort Worth | Riley Strickland | Quitclaim Deed | Quitclaim | March 27, 1943 | H |
| | Lot 4, Block 7 Washington Heights Addition | Vol. 1598, Pg. 200 | City of Fort Worth | Birdie Montgomery | Warranty Deed | Fee Simple | September 28, 1943 | H |
| | Lot 8, Block 7 Washington Heights Addition | County Court of Law Judgement No. 39132 | City of Fort Worth | W.A. Bastic, et al | Condemnation | Fee Simple | September 27, 1943 | H |
| | Lot 9, Blck 7 Washington Heights Addition | Vol. 1607, Pg. 157 | City of Fort Worth | Riley Strickland | Quitclaim Deed | Quitclaim | October 25, 1943 | H |
| | Lot 11, Block 7 | Vol. 1564, Pg. 380 | City of Fort Worth | J.L. Stein | Sheriff's Tax Deed | Fee Simple | April 6, 1943 | H |
| | Lot 12, Block 7 Washington Heights Addition | County Court of Law Judgement No. 39133 | City of Fort Worth | Thomas J. Price, et al | Condemnation | Fee Simple | August 13, 1943 | H |
| | Lot 13, Block 7 Washington Heights Addition | County Court of Law Judgement No. 39139 | City of Fort Worth | Jewel Bullard, et al | Condemnation | Fee Simple | August 13, 1943 | H |
| | Lot 14, Block 7 Washington Heights Addition | County Court of Law Judgement No. 39140 | City of Fort Worth | Mrs. Effie Bullard, et al | Condemnation | Fee Simple | August 13, 1943 | H |
| | Lot 15, Block 7 Washington Heights Addition | County Court of Law Judgement No. 39135 | City of Fort Worth | Powell G. Burnett, et al | Condemnation | Fee Simple | August 13, 1943 | H |
| | Lot 16, Block 7 Washington Heights Addition | Vol. 1572, Pg. 497 | City of Fort Worth | Mrs. D.E. Selvidge | Warranty Deed | Fee Simple | May 28, 1943 | H |
| | Lot 18, Block 7 Washington Heights Addition | County Court of Law Judgement No. 39134 | City of Fort Worth | T.H. Chapman, et al | Condemnation | Fee Simple | August 13, 1943 | H |
| 39 | Lots 1, 2, 6, 8, 9, 10, and 20, Block 6 Washington Heights Addition | Vol. 1563, Pg. 162 | City of Fort Worth | W.C. Stonestreet | Warranty Deed | Fee Simple | April 1, 1943 | H |
| | Lot 3, Block 6 Washington Heights Addition | Vol. 1563, Pg. 168 | City of Fort Worth | James Byrum | Warranty Deed | Fee Simple | March 31, 1943 | H |
| | Lots 4 and 5, Block 6 Washington Heights Addition | Vol. 1584, Pg. 377 | City of Fort Worth | Charles (C.H.) Bartek and wife, Millie Bartek | Warranty Deed | Fee Simple | July 15, 1943 | H |
| | Lot 7, Block 6 Washington Heights Addition | County Court of Law Judgement No. 39142 | City of Fort Worth | Mrs. N.B. Fields, et al | Condemnation | Fee Simple | August 13, 1943 | H |
| | Lot 11, Block 6 Washington Heights Addition | Vol. 1584, Pg. 393 | City of Fort Worth | J.C. Bell | Warranty Deed | Fee Simple | July 7, 1943 | H |
| | Lots 12 and 15, Block 6 Washington Heights Addition | Vol. 1576, Pg. 354 | City of Fort Worth | Joe Hopkins and wife, Hermelinda Hopkins | Quitclaim Deed | Quitclaim | June 23, 1943 | H |
| | Lots 12 and 15, Block 6 Washington Heights Addition | Vol. 1576, Pg. 361 | City of Fort Worth | W.C. Stonestreet | Warranty Deed | Fee Simple | June 4, 1943 | H |
| | Lots 13 and 14, Block 6 Washington Heights Addtion | Vol. 1590, Pg. 446 | City of Fort Worth | Antonio Carrizales and wife, Charlotte Carrizales | Quitclaim Deed | Quitclaim | August 8, 1943 | H |
| | Lots 16 and 17, Block 6 Washington Heights Addition | Vol. 3167, Pg. 560 | City of Fort Worth | I.T. Anderson | Warranty Deed | Fee Simple | October 24, 19xx illegible | H |
| | Lot 18, Block 6 Washington Heights Addition | County Court of Law Judgement No. 39129 | City of Fort Worth | M.L. Gilbert, et al | Condemnation | Fee Simple | August 13, 1943 | H |
| | Lot 19, Block 6 Washington Heights Addition | County Court of Law Judgement No. 39257 | City of Fort Worth | R.L. Mayhew, et al | Condemnation | Fee Simple | November 16, 1943 | H |
| 40 | Lot 1, Block 10 Washington Heights Addition | Vol. 1618, Pg. 260 | City of Fort Worth | H.C. Hard, et ux | Warranty Deed | Fee Simple | December 28, 1943 | H |
| | Lot 2, Block 10 Washington Heights Addition | Vol. 1607, Pg. 158 | City of Fort Worth | Carrie Higgs Warrington, a feme sole | Warranty Deed | Fee Simple | November 5, 1943 | H |
| | Lots 3, 4, 5, 9, and 10, Block 10 Washington Heights Addition | Vol. 1573, Pg. 1 | City of Fort Worth | W.C. Stonestreet | Warranty Deed | Fee Simple | June 4, 1943 | H |
| | Lot 6, Block 10 Washington Heights Addition | Vol. 1572, Pg. 507 | City of Fort Worth | J.B. Stoker | Warranty Deed | Fee Simple | May 10, 1943 | H |
| | Lot 7, Block 10 Washington Heights Addition | Vol. 1590, Pg. 438 | City of Fort Worth | Mollie L. Johnson *illegible* | Warranty Deed | Fee Simple | September 4, 1943 | H |
| | Lot 8, Block 10 Washington Heights Addition | County Court of Law Judgement No. 39249 | City of Fort Worth | W.F. Dunlap, et al | Condemnation | Fee Simple | November 16, 1943 | H |
| 41 | Lot 1, Block 11 Washington Heights Addition | County Court of Law Judgement No. 39262 | City of Fort Worth | N.M. Glodden | Condemnation | Fee Simple | November 16, 1943 | H |
| | Lots 2, 3, 4, 5, 6, 7, 10, 13, and 20, Block 11 Washington Heights Addition | Vol. 1573, Pg. 1 | City of Fort Worth | W.C. Stonestreet | Warranty Deed | Fee Simple | June 4, 1943 | H |
| | Lot 8, Block 11 Washington Heights Addition | County Court of Law Judgement No. 39261 | City of Fort Worth | W.H. Ground | Condemnation | Fee Simple | November 16, 1943 | H |
| | Lot 9, Block 11 Washington Heights Addition | Not Provided | City of Fort Worth | B.W. Lauderdale | Warranty Deed | Fee Simple | August 4, 1943 | H |
| | Lot 11, Block 11 Washington Heights Addition | Not Provided | City of Fort Worth | Zada Jared | Warranty Deed | Fee Simple | November 8, 1943 | H |
| | Lot 12, Block 11 Washington Heights Addition | Not Provided | City of Fort Worth | Mrs. Mosella Collan | Warranty Deed | Fee Simple | Illegible | H |
| | Lot 14, Block 11 Washington Heights Addition | Vol. 1607, Pg. 159 | City of Fort Worth | Lucy Johnson | Warranty Deed | Fee Simple | November 8, 1943 | H |
| | Lot 15, Block 11 Washington Heights Addition | County Court of Law Judgement No. 39251 | City of Fort Worth | H.H. Schultz | Condemnation | Fee Simple | November 16, 1943 | H |
| | Lot 16, Block 11 Washington Heights Addition | Vol. 1584, Pg. 391 | City of Fort Worth | Gib G. Reid, R.L. Williams, and W.J. Williams | Warranty Deed | Fee Simple | June 30, 1943 | H |
| | Lot 17, Block 11 Washington Heights Addition | Vol. 1572, Pg. 500 | City of Fort Worth | J.T. Rickman | Warranty Deed | Fee Simple | May 5, 1943 | H |
| | Lot 18, Block 11 Washington Heights Addition | Vol. 1607, Pg. 143 | City of Fort Worth | A. Moseley | Warranty Deed | Fee Simple | November 2, 1943 | H |
| | Lot 19, Block 11 Washington Heights Addition | Vol. 1600, Pg. 406 | City of Fort Worth | C.L. Wood | Warranty Deed | Fee Simple | October 2, 1943 | H |
| 42 | Lots 1, 8, 9, 14, 17, 18, and 19, Block 12 Washington Heights Addition | Vol. 1573, Pg. 1 | City of Fort Worth | W.C. Stonestreet | Warranty Deed | Fee Simple | June 4, 1943 | H |
| | Lot 2, Black 12 Washington Heights Addition | County Court of Law Judgement No. 39248 | City of Fort Worth | Mrs. Alice Smart | Condemnation | Fee Simple | November 16, 1943 | H |
| | Lot 3, Block 12 Washington Heights Addition | County Court of Law Judgement No. 39258 | City of Fort Worth | W.S. Cummings, et al | Condemnation | Fee Simple | November 16, 1943 | H |
| | Lot 4, Block 12 Washington Heights Addition | Vol. 1593, Pg. 331 | City of Fort Worth | W.B. Chambers, et al | Warranty Deed | Fee Simple | September 6, 1943 | H |
| | Lot 5, Block 12 Washington Heights Addition | Vol. 1598, Pg. 204 | City of Fort Worth | Sam P. McCaun | Warranty Deed | Fee Simple | September 27, 1943 | H |
| | Lot 6, Block 12 Washington Heights Addition | Vol. 1572, Pg. 505 | City of Fort Worth | Mrs. J.J. Sears | Warranty Deed | Fee Simple | May 8, 1943 | H |
| | Lot 7, Block 12 Washington Heights Addition | County Court of Law Judgement No. 39250 | City of Fort Worth | Wyman & Moore, et al | Condemnation | Fee Simple | November 16, 1943 | H |
| | Lot 10, Block 12 Washington Heights Addition | Vol. 1607, Pg. 149 | City of Fort Worth | R.H. Moore | Warranty Deed | Fee Simple | November 12, 1943 | H |
| | Lot 11, Block 12 Washington Heights Addition | Vol. 1572, Pg. 497 | City of Fort Worth | Mrs. D.E. Selvidge | Warranty Deed | Fee Simple | May 28, 1943 | H |
| | Lot 12, Block 12 Washington Heights Addition | Vol. 1613, Pg. 262 | City of Fort Worth | R.H. Moore | Warranty Deed | Fee Simple | November 20, 1943 | H |
| | Lot 13, Block 12 Washington Heights Addition | County Court of Law Judgement No. 39259 | City of Fort Worth | F.D. Bolen, et al | Condemnation | Fee Simple | November 16, 1943 | H |
| | Lot 15, Block 12 Washington Heights Addition | County Court of Law Judgement No. 39256 | City of Fort Worth | H.G. McConnell, et al | Condemnation | Fee Simple | November 16, 1943 | H |
| | Lot 16, Block 12 Washington Heights Addition | Not Provided | City of Fort Worth | Mrs. Lottie Bennett, widow of J.H.M. Bennett | Warranty Deed | Fee Simple | November 13, 1943 | H |
| | Lot 20, Block 12 Washington Heights Addition | Vol. 1607, Pg. 148 | City of Fort Worth | R.E. Sparks | Warranty Deed | Fee Simple | November 9, 1943 | H |
| 43 | Lot 1, Block 13 Washington Heights Addition | Vol. 1584, Pg. 380 | City of Fort Worth | H.H. Morgan, et al | Warranty Deed | Fee Simple | July 22, 1943 | H |
| | Lot 2, Block 13 Washington Heights Addition | Vol. 1624, Pg. 136 | City of Fort Worth | Beulah McDonald | Warranty Deed | Fee Simple | January 28, 1944 | H |
| | Lot 3, Block 13 Washington Heights Addition | Vol. 1590, Pg. 441 | City of Fort Worth | G.L. Phillips | Warranty Deed | Fee Simple | August 10, 1943 | H |
| | Lots 4, 5, and 6, Block 13 Washington Heights Addition | Vol. 1573, Pg. 1 | City of Fort Worth | W.C. Stonestreet | Warranty Deed | Fee Simple | June 4, 1943 | H |
| | Lots 7, 8, 9, and 10, Block 13 Washington Heights Addition | Vol. 1722, Pg. 287 | City of Fort Worth | Mrs. J.C. Phillips | Warranty Deed | Fee Simple | February 2, 1944 | H |
| | Lots 7, 8, 9, and 10, Block 13 Washington Heights Addition | Vol. 1722, Pg. 288 | City of Fort Worth | Sidney G. Phillips | Quitclaim Deed | Quitclaim | August 14, 1944 | H |
| | Lots 7, 8, 9, and 10, Block 13 Washington Heights Addition | Vol. 1722, Pg. 290 | City of Fort Worth | Juanita Sparks | Quitclaim Deed | Quitclaim | August 14, 1944 | H |
| | Lot 11, Block 13 Washington Heights Addition | County Court of Law Judgement No. 39255 | City of Fort Worth | Mrs. Effie Bullard | Condemnation | Fee Simple | November 16, 1943 | H |
| | Lot 12, Block 13 Washington Heights Addition | Vol. 1613, Pg. 263 | City of Fort Worth | Floyd W. Barton, et al | Warranty Deed | Fee Simple | November 13, 1943 | H |
| | Lot 13, Block 13 Washington Heights Addition | Vol. 1628, Pg. 554 | City of Fort Worth | Emma Deffner | Warranty Deed | Fee Simple | October 10, 1943 | H |
| | Lot 14, Block 13 Washington Heights Addition | Vol. 1613, Pg. 268 | City of Fort Worth | Mrs. J.H. Traweek | Warranty Deed | Fee Simple | November 17, 1943 | H |
| | Lots 15, 16, and 17, Block 13 Washington Heights Addition | Vol. 1614, Pg. 53 | City of Fort Worth | Lee Shires, et al | Warranty Deed | Fee Simple | November 22, 1943 | H |
| | Lot 18, Block 13 Washington Heights Addition | Vol. 1572, Pg. 504 | City of Fort Worth | George B. Dunn | Warranty Deed | Fee Simple | May 6, 1943 | H |
| | Lot 19, Block 13 Washington Heights Addition | Vol. 1645, Pg. 393 | City of Fort Worth | S.H. Williams | Warranty Deed | Fee Simple | May 20, 1994 | H |
| | Lot 20, Block 13 Washington Heights Addition | Vol. 1607, Pg. 148 | City of Fort Worth | R.E. Sparks | Warranty Deed | Fee Simple | November 9, 1943 | H |

TEXAS DEPARTMENT OF TRANSPORTATION
AVIATION DIVISION

ALP APPROVED ACCORDING TO FAA AC 150/5300-13A CHANGE 1 PLUS THE REQUIREMENTS OF A FAVORABLE ENVIRONMENTAL FINDING AND FAA NRA STUDY PRIOR TO THE START OF ANY LAND ACQUISITION OR CONSTRUCTION ON AIRPORT PROPERTY.

COPYRIGHT 2014 TXDOT AVIATION DIVISION. ALL RIGHTS RESERVED.

DAVID FULTON, DIRECTOR, AVIATION DIVISION — DATE

AIRPORT SPONSOR

CURRENT AND FUTURE DEVELOPMENT DEPICTED ON THIS ALP IS APPROVED AND SUPPORTED BY AIRPORT SPONSOR

SPONSOR ACKNOWLEDGES APPROVAL OF ALP BY TXDOT DOES NOT CONSTITUTE A COMMITMENT TO FUNDING.

SIGNATURE — 7/17/2015 DATE

Airport Manager
TITLE, AIRPORT SPONSOR'S REPRESENTATIVE

PREPARED BY:

GARVER
3010 GAYLORD PKWY, #190
FRISCO, TX 75034
(972) 377-7480
(972) 377-8380 FAX

PLH — APRIL 2015
DESIGNED BY — DATE

JAH — APRIL 2015
DRAWN BY — DATE

# AIRPORT PROPERTY MAP 3
# MEACHAM INTERNATIONAL AIRPORT
# FORT WORTH, TEXAS (FTW)

Texas Department of Transportation
Aviation Division

| | | | | | | | | |
|---|---|---|---|---|---|---|---|---|
| 44 | Lots 24, 25, 26, 27, 28, 29, 34, 35, 37, 38, and 39, Block 1 Airport Acres Addition | Vol. 3094, Pg. 84 | City of Fort Worth | A.C. Luther Properties, Inc., a corporation | Warranty Deed | Fee Simple | January 2, 1957 | I |
| | Lot 30, Block 1 Airport Acres Addition | Vol. 3465, Pg. 548 | City of Fort Worth | J.V. Hampton | Warranty Deed | Fee Simple | July 19, 1960 | I |
| | Lots 31 and 32, Block 1 Airport Acres Addition | Vol. 4779, Pg. 713 | City of Fort Worth | Aeronetics, Inc., a corporation | Warranty Deed | Fee Simple | July 10, 1969 | I |
| | Lot 33, Block 1 Airport Acres Addition | Vol. 3128, Pg. 329 | City of Fort Worth | Robert Gaskin | Warranty Deed | Fee Simple | July 16, 1957 | I |
| | Lot 36, Block 1 Aiport Acres Addition | Vol. 3487, Pg. 583 | City of Fort Worth | Leon Hardeman, et al | Warranty Deed | Fee Simple | September 26, 1960 | I |
| | Lots 40, 41, and 42, Block 1 Airport Acres Addition | Vol. 3013, Pg. 362 | City of Fort Worth | A.C. Luther Properties, Inc. | Warranty Deed | Fee Simple | May 31, 1956 | I |
| 45 | Lot 8, Block 4 Airport Acres Addition | Vol. 1972, Pg. 91 D204052054 | City of Fort Worth | Ella Ray Douglas Young | Warranty Deed | Fee Simple | February 17, 2004 | FAA Grant No. 3-48-0085-1096 |
| | Lots 11, 12, 13, 14, 15, 16, 17, 18, and 19, Block 4 Airport Acres Addition | Vol. 3094, Pg. 84 | City of Fort Worth | A.C. Luther Properties, Inc. | Warranty Deed | Fee Simple | January 2, 1957 | I |
| | Lot 20, Block 4 Airport Acres Addition | Vol. 4994, Pg. 965 | City of Fort Worth | J.V. Hampton, et al | Sheriff's Tax Deed | Fee Simple | January 5, 1971 | I |
| | Public Right-of-Way | Vol. 1390, Pg. 428 | City of Fort Worth | | Commissioner Court Order | Fee Simple | September 1, 1943 | I |
| 46 | Lots 1, 2, 3, 4, 6, 7, 10, 12, 14, 15, 16, 17, 18, and 19, Block 3 Airport Acres Addition | Vol. 3094, Pg. 83 | City of Fort Worth | A.C. Luther Properties, Inc. | Warranty Deed | Fee Simple | January 2, 1957 | H |
| | Lot 5, Block 3 Airport Acres Addition | Vol. 4771, Pg. 438 | City of Fort Worth | Eva Mae Johnson | Warranty Deed | Fee Simple | August 5, 1969 | H |
| | Lot 11, Block 3 Airport Acres Addition | Vol. 3465, Pg. 548 | City of Fort Worth | J.V. Hampton | Warranty Deed | Fee Simple | July 17, 1960 | H |
| | Lot 13, Block 3 Airport Acres Addition | Vol. 4606, Pg. 21 | City of Fort Worth | Mable Humphres | Warranty Deed | Fee Simple | August 5, 1968 | H |
| | Lot 20, Block 3 Airport Acres Addition | Vol. 4816, Pg. 790 | City of Fort Worth | Leon H. Jones | Warranty Deed | Fee Simple | October 4, 1969 | H |
| | Lot 20, Block 3 Airport Acres Addition | Vol. 4816, Pg. 793 | City of Fort Worth | Cleo Smith | Warranty Deed | Fee Simple | September 15, 1969 | I |
| 47 | Lots 1, 2, 3, 4, 5, 6, 7, 8, 9, and 10, Block 2 Airport Acres Addition | Vol. 3094, Pg. 84 | City of Fort Worth | A.C. Luther Properties, Inc., a corporation | Warranty Deed | Fee Simple | January 2, 1957 | I |
| | Lots 11, 12, 13, 14, 15, 16, 17, 18, 19, and 20, Block 2 Airport Acres Addition | Vol. 3013, Pg. 362 | City of Fort Worth | A.C. Luther Properties, Inc., a corporation | Warranty Deed | Fee Simple | May 31, 1956 | I |
| 48 | Lot 1, Block 27 Washington Heights Addition | Vol. 1883, Pg. 166 | City of Fort Worth | Joe M. Garrett, et al | Warranty Deed | Fee Simple | February 28, 1947 | J |
| | Lots 2, 3, 4, 5, 6, 7, 8, and 9, Block 27 Washington Heights Addition | Vol. 1883, Pg. 164 | City of Fort Worth | A.A. Cobb | Warranty Deed | Fee Simple | February 27, 1947 | J |
| | Lot 3, Block 27 Washington Heights Addition | Vol. 1883, Pg. 160 | City of Fort Worth | Aria Luty Haggar ton Stinson | Warranty Deed | Fee Simple | February 17, 1947 | J |
| | Lot 5, Block 27 Washington Heights Addition | County Court of Law Judgement No. 40544 | City of Fort Worth | P.J. Conway, et al | Condemnation | Fee Simple | April 22, 1947 | J |
| | Lot 6, Block 27 Washington Heights Addition | Vol. 1918, Pg. 272 | City of Fort Worth | W.C. Stonestreet | Quitclaim Deed | Quitclaim | July 1, 1947 | J |
| 49 | Lots 1, 2, 3, 4, 5, 6, 7, 8, 9, 10, 11, 12, 13, 14, 15, 16, 17, and 18, Block 26 Washington Heights Addition | Vol. 1883, Pg. 164 | City of Fort Worth | A.A. Cobb | Warranty Deed | Fee Simple | February 27, 1947 | J |
| | Lot 2, Block 26 Washington Heights Addition | Vol. 1624, Pg. 140 | City of Fort Worth | M.S. Shook | Warranty Deed | Fee Simple | February 5, 1944 | H |
| | Lot 3, Block 26 Washington Heights Addition | Vol. 1877, Pg. 36 | City of Fort Worth | A.L. Cueba, et al | Warranty Deed | Fee Simple | illegible 1947 | J |
| | Lot 4, Block 26 Washington Heights Addition | County Court of Law Judgement No. 40540 | City of Fort Worth | Mrs. Mary Etta Burnett, et al | Condemnation | Fee Simple | April 22, 1947 | J |
| | Lot 5, Block 26 Washington Heights Addition | Vol. 1880, Pg. 554 | City of Fort Worth | D.E. Selvidge, et ux | Warranty Deed | Fee Simple | February 7, 1947 | J |
| | Lot 6, Block 26 Washington Heights Addition | Vol. 1932, Pg. 328 | City of Fort Worth | Miss Mary Noel and Mrs. Pearl Noel Ward | Warranty Deed | Fee Simple | February 26, 1947 | J |
| | Lots 7, 8, 11, and 14, Block 26 Washington Heights Addition | Vol. 1918, Pg. 270 | City of Fort Worth | W.C. Stonestreet | Warranty Deed | Fee Simple | July 1, 1947 | J |
| | Lot 9, Block 26 Washington Heights Addition | Vol. 1890, Pg. 492 | City of Fort Worth | J.C. Kuehn, et al | Warranty Deed | Fee Simple | March 10, 1947 | J |
| | Lot 10, Block 26 Washington Heights Addition | Vol. 2161, Pg. 300 | City of Fort Worth | H.L Combs, et al | Sheriff's Tax Deed | Fee Simple | December 6, 1949 | I |
| | Lot 12, Block 26 Washington Heights Addition | Vol. 1918, Pg. 272 | City of Fort Worth | W.C. Stonestreet | Quitclaim Deed | Quitclaim | July 1, 1947 | J |
| | Lot 13, Block 26 Washington Heights Addition | Vol. 1877, Pg. 34 | City of Fort Worth | Walter Wood, et al | Warranty Deed | Fee Simple | January 22, 1947 | J |
| | Lot 15, Block 26 Washington Heights Addition | Vol. 1886, Pg. 167 | City of Fort Worth | Diamond Hill Methodist Church | Warranty Deed | Fee Simple | March 5, 1947 | J |
| | Lot 16, Block 26 Washington Heights Addition | County Court of Law Judgement No. 40542 | City of Fort Worth | C.O. Griffin, et al | Condemnation | Fee Simple | April 22, 1947 | J |
| | Lot 17, Block 26 Washington Heights Addition | Vol. 1886, Pg. 164 | City of Fort Worth | W.N. Warren | Warranty Deed | Fee Simple | February 26, 1947 | J |
| | Lot 18, Block 26 Washington Heights Addition | Vol. 1890, Pg. 494 | City of Fort Worth | Mrs. J.B. Hill | Warranty Deed | Fee Simple | March 21, 1947 | J |

| PARCEL NO. | DESCRIPTION | VOLUME & PAGE | GRANTEE | GRANTOR | TYPE OF CONVEYANCE | LAND INTEREST | DATE OF CONVEYANCE | TYPE OF ACQUISITION |
|---|---|---|---|---|---|---|---|---|
| 50 | Lots 1 and 2, Block 25 Washington Heights Addition | Vol. 1880, Pg. 558 | City of Fort Worth | J.L. Dellis | Warranty Deed | Fee Simple | February 8, 1947 | J |
| | Lots 3 and 17, Block 25 Washington Heights Addition | Vol. 1918, Pg. 270 | City of Fort Worth | W.C. Stonestreet | Warranty Deed | Fee Simple | July 1, 1947 | J |
| | Lot 4, Block 25 Washington Heights Addition | Vol. 1932, Pg. 326 | City of Fort Worth | Earl Spring | Warranty Deed | Fee Simple | February 12, 1947 | J |
| | Lot 5, Block 25 Washington Heights Addition | County Court of Law Judgement No. 40546 | City of Fort Worth | S. Toledo Sherry, et al | Condemnation | Fee Simple | April 22, 1947 | J |
| | Lot 6, Block 25 Washington Heights Addition | Vol. 1880, Pg. 562 | City of Fort Worth | C.S. Whitesides, et al | Warranty Deed | Fee Simple | February 18, 1947 | J |
| | Lots 7 and 12, Block 25 Washington Heights Addition | Vol. 1624, Pg. 140 | City of Fort Worth | M.S. Shook | Warranty Deed | Fee Simple | February 5, 1944 | H |
| | Lot 8, Block 25 Washington Heights Addition | Vol. 1908, Pg. 211 | City of Fort Worth | David Cole, et ux | Warranty Deed | Fee Simple | March 11, 1947 | J |
| | Lot 9, Block 25 Washington Heights Addition | Vol. 2030, Pg. 287 | City of Fort Worth | Edgar H. Davisson, et al | Sheriff's Tax Deed | Fee Simple | July 8, 1948 | I |
| | Lot 10, Block 25 Washington Heights Addition | Vol. 2105, Pg. 269 | City of Fort Worth | Oscar Young, et al | Sheriff's Tax Deed | Fee Simple | April 9, 1949 | I |
| | Lot 11, Block 25 Washington Heights Addition | Not Provided | City of Fort Worth | W.C. Stonestreet | Quitclaim Deed | Quitclaim | July 1, 1947 | J |
| | ? | Vol. 1883, Pg. 158 | City of Fort Worth | Estate of W.S. Cummins, Deceased | Warranty Deed | Fee Simple | February 21, 1947 | J |
| | Lot 14, Block 25 Washington Heights Addition | Vol. 1883, Pg. 161 | City of Fort Worth | John L. Poulter | Warranty Deed | Fee Simple | February 25, 1947 | J |
| | Lot 15, Block 25 Washington Heights Addition | Vol. 1893, Pg. 451 | City of Fort Worth | Mrs. L.D. Stallings | Warranty Deed | Fee Simple | April 2, 1947 | J |
| | Lot 16, Block 25 Washington Heights Addition | Vol. 1883, Pg. 168 | City of Fort Worth | Mrs. Toy Todd | Warranty Deed | Fee Simple | February 25, 1947 | J |
| | Lot 18, Block 25 Washington Heights Addition | Vol. 1886, Pg. 165 | City of Fort Worth | E.A. Graner | Warranty Deed | Fee Simple | March 1, 1947 | J |
| 51 | Lot 1, Block 24 Washington Heights Addition | County Court of Law Judgement No. 40539 | City of Fort Worth | Mrs. M.M. Allen, et al | Condemnation | Fee Simple | April 22, 1947 | J |
| | Lot 2, Block 24 Washington Heights | Vol. 1880, Pg. 560 | City of Fort Worth | Glen Turbeville | Warranty Deed | Fee Simple | February 15, 1947 | J |
| | Lot 3, Block 24 Washington Heights Addition | Not Provided | City of Fort Worth | Mrs. Bess Puryear | Warranty Deed | Fee Simple | February 17, 1947 | J |
| | Lot 4, Block 24 Washington Heights Addition | County Court of Law Judgement No. 40545 | City of Fort Worth | S.P. Brown, et al | Condemnation | Fee Simple | April 22, 1947 | J |
| | Lot 5, Block 24 Washington Heights Addition | Vol. 1880, Pg. 553 | City of Fort Worth | John Vick, et al | Warranty Deed | Fee Simple | February 7, 1947 | J |
| | Lot 6, Block 24 Washington Heights Addition | Vol. 2105, Pg. 267 | City of Fort Worth | J.R. King, et al | Sheriff's Tax Deed | Fee Simple | April 9, 1949 | J |
| | Lot 7, Block 24 Washington Heights Addition | Vol. 3435, Pg. 378 | City of Fort Worth | D.J. Lenox, et ux | Warranty Deed | Fee Simple | April 15, 1960 | J |
| | Lot 8, Block 24 Washington Heights Addition | Vol. 1880, Pg. 556 | City of Fort Worth | D.E. Selvidge, et ux | Warranty Deed | Fee Simple | February 7, 1947 | J |
| | Lots 9 and 18, Block 24 Washington Heights Addition | Vol. 3673, Pg. 463 | City of Fort Worth | Millie Bartek, et al | Warranty Deed | Fee Simple | April 10, 1962 | C |
| | Lot 10, Block 24 Washington Heights Addition | County Court of Law Judgement No. 58625 | City of Fort Worth | H.F. Lenox, et al | Condemnation | Fee Simple | Novemeber 29, 1962 | C |
| | Lot 11, Block 24 Washington Heights Addition | Vol. 3325, Pg. 614 | City of Fort Worth | Alfredo Saenz and wife, Eulogia Saenz | Warranty Deed | Fee Simple | May 11, 1959 | C |
| | Lot 12, Block 24 Washington Heights Addition | Vol. 1877, Pg. 32 | City of Fort Worth | Walter Wood, et ux Mrs. Lura Wood | Warranty Deed | Fee Simple | January 22, 1947 | J |
| | Lot 13, Block 24 Washington Heights Addition | Vol. 1918, Pg. 272 | City of Fort Worth | W.C. Stonestreet | Quitclaim Deed | Quitclaim | July 1, 1947 | J |
| | Lot 14, Block 24 Washington Heights Addition | Vol. 2030, Pg. 273 | City of Fort Worth | W.P. Steen | Sheriff's Tax Deed | Fee Simple | July 8, 1948 | J |
| | Lot 15, Block 24 Washington Heights Addition | Vol. 1893, Pg. 454 | City of Fort Worth | Carrie Underwood Hardin, et al | Warranty Deed | Fee Simple | April 1, 1947 | J |
| | Lot 16, Block 24 Washington Heights Addition | Vol. 1923, Pg. 576 | City of Fort Worth | E.G. Audrain | Warranty Deed | Fee Simple | March 26, 1947 | J |
| | Lot 17, Block 24 Washington Heights Addition | Vol. 1883, Pg. 163 | City of Fort Worth | Cecil A. Morgan | Warranty Deed | Fee Simple | February 12, 2002 | J |
| 52 | East 1/2 of Lot 3, Block 23 Washington Heights Addition | Vol. 15565, Pg. 328 D202085208 | City of Fort Worth | W.D. Hospers and Charlyn Hospers | Warranty Deed | Avigation Easement | February 26, 1947 | L |
| | Lots 6 and 7, Block 23 Washington Heights Addition | Vol. 9654, Pg. 1776 | City of Fort Worth | Robert Weese, et ux | Sheriff's Tax Deed | Fee Simple | June 6, 1989 | E |
| | Lot 8, Block 23 Washington Heights Addition | Vol. 4761, Pg. 463 | City of Fort Worth | Pual Castillo, et ux | Warranty Deed | Fee Simple | July 28, 1969 | E |
| | Lots 9 and 10, Block 23 Washington Heights Addition | Vol. 4702, Pg. 319 | City of Fort Worth | Mary Ermis King, et al | Warranty Deed | Fee Simple | March 13, 1969 | E |
| 53 | Lot 1, Block 6 Worth Hills Addition | County Court of Law Judgement No. 43896 | City of Fort Worth | Leroy Edwards, et al | Condemnation | Fee Simple | June 18, 1963 | C |
| | Lots 2, 3, and 4, Block 6 Worth Hills Addition | Vol. 3471, Pg. 532 | City of Fort Worth | J.B. Alexander, et al | Warranty Deed | Fee Simple | August 9, 1960 | C |
| | Lots 5 and 6, Block 6 Worth Hills Addition | Vol. 3349, Pg. 115 | City of Fort Worth | Ella Mae Hollis | Warranty Deed | Fee Simple | July 24, 1959 | C |
| | Lot 6, Block 6 Worth Hills Addition | Vol. 3510, Pg 141 | City of Fort Worth | Collie Howard | Warranty Deed | Fee Simple | December 1, 1960 | C |
| | Lots 7 and 8, Block 6 Worth Hills Addition | Vol. 3715, Pg. 612 | City of Fort Worth | William James Clemons | Warranty Deed | Fee Simple | July 18, 1962 | C |
| | Lots 9 and 10, Block 6 Worth Hills Addition | Vol. 3484, Pg. 398 | City of Fort Worth | Marian Frazier and wife, Ruby Frazier | Warranty Deed | Fee Simple | September 16, 1960 | C |
| 54 | Lot A, Block 7 Worth Hills Addition | Vol. 3671, Pg. 110 | City of Fort Worth | Eddie Lane, a single man | Warranty Deed | Fee Simple | March 28, 1962 | A |
| | Lots B and C, Block 7 Worth Hills Addition | County Court of Law Judgement No. 59444 | City of Fort Worth | Estate of Joe Smith, Deceased, et al | Condemnation | Fee Simple | September 5, 1963 | A |
| | Closing of Streets and Alleys N.W. 34th Street, N.W. 35th Street, N.W. 36th Street, Pearl Avenue, Lincoln Avenue, Refugio Avenue, Prospect Avenue, Lee Avenue, Van Avenue, Ross Avenue and Alleys | Vol. 7439, Pg. 757 | City of Fort Worth | | Abandonment Ordinance No. 6868 | | July 16, 1973 | A |

TEXAS DEPARTMENT OF TRANSPORTATION
AVIATION DIVISION

ALP APPROVED ACCORDING TO FAA AC 150/5300-13A CHANGE 1 PLUS THE REQUIREMENTS OF A FAVORABLE ENVIRONMENTAL FINDING AND FAA NRA STUDY PRIOR TO THE START OF ANY LAND ACQUISITION OR CONSTRUCTION ON AIRPORT PROPERTY.

COPYRIGHT 2014 TXDOT AVIATION DIVISION, ALL RIGHTS RESERVED.

DAVID FULTON, DIRECTOR, AVIATION DIVISION — DATE

AIRPORT SPONSOR

CURRENT AND FUTURE DEVELOPMENT DEPICTED ON THIS ALP IS APPROVED AND SUPPORTED BY AIRPORT SPONSOR

SPONSOR ACKNOWLEDGES APPROVAL OF ALP BY TXDOT DOES NOT CONSTITUTE A COMMITMENT TO FUNDING.

SIGNATURE — DATE 7/17/2015

Airport Manager
TITLE, AIRPORT SPONSOR'S REPRESENTATIVE

PREPARED BY:

GARVER
3010 GAYLORD PKWY, #190
FRISCO, TX 75034
(972) 377-7480
(972) 377-8380 FAX

PLH — APRIL 2015
DESIGNED BY — DATE

JAH — APRIL 2015
DRAWN BY — DATE

# AIRPORT PROPERTY MAP 4
# MEACHAM INTERNATIONAL AIRPORT
# FORT WORTH, TEXAS (FTW)

Texas Department of Transportation
Aviation Division

| PARCEL NO. | DESCRIPTION | VOLUME & PAGE | GRANTEE | GRANTOR | TYPE OF CONVEYANCE | LAND INTEREST | DATE OF CONVEYANCE | TYPE OF ACQUISITION |
|---|---|---|---|---|---|---|---|---|
| 55 | Lots 1 and 18, Block 113 M.G. Ellis Addition | Vol. 2530, Pg. 448 | City of Fort Worth | Ryan Properties, Inc. et al | Sheriff's Tax Deed | Fee Simple | December 10, 1952 | I |
| | Lot 2, Block 113 M.G. Ellis Addition | Vol. 2287, Pg. 521 | City of Fort Worth | H.C. Vannoy | Warranty Deed | Fee Simple | November 13, 1950 | I |
| | Lots 3, 4, 6, 8, 10 and 11, Block 113 M.G. Ellis Addition | Vol. 2692, Pg. 1 | City of Fort Worth | Ryan Properties, Inc. | Warranty Deed | Fee Simple | March 19, 1954 | I |
| | Lots 5, 7, 9, and 21, Block 113 M.G. Ellis Addition | Vol. 1720, Pg. 254 | City of Fort Worth | George W. Butler | Warranty Deed | Fee Simple | July 18, 1945 | H |
| | Lot 13, Block 113 M.G. Ellis Addition | Vol. 2674, Pg. 35 | City of Fort Worth | S.D. Shannon, et al | Sheriff's Tax Deed | Fee Simple | November 16, 1953 | I |
| | Lot 14, Block 113 M.G. Ellis Addition | Vol. 2530, Pg. 457 | City of Fort Worth | C.P. Yeager | Warranty Deed | Fee Simple | June 24, 1952 | I |
| | Lot 14, Block 113 M.G. Ellis Addition | Vol. 2458, Pg. 63 | City of Fort Worth | C.P. Yeager | Warranty Deed | Fee Simple | June 24, 1952 | I |
| | Lot 15, Block 113 M.G. Ellis Addition | Vol. 2530, Pg. 397 | City of Fort Worth | T.B. Jernigan, et al | Sheriff's Tax Deed | Fee Simple | January 25, 1953 | I |
| | Lot 16, Block 113 M.G. Ellis Addition | Vol. 2530, Pg. 365 | City of Fort Worth | C.A. Hammond, et al | Sheriff's Tax Deed | Fee Simple | January 25, 1953 | I |
| | Lot 17, Block 113 M.G. Ellis Addition | Vol. 2510, Pg. 608 | City of Fort Worth | George Milton, et al | Sheriff's Tax Deed | Fee Simple | December 15, 1952 | I |
| | Lot 19, Block 113 M.G. Ellis Addition | Vol. 2510, Pg. 626 | City of Fort Worth | Maggie Boisden, et al | Sheriff's Tax Deed | Fee Simple | December 15, 1952 | I |
| | Lots 20 and 22, Block 113 M.G. Ellis Addition | Vol. 1481, Pg. 505 | City of Fort Worth | Fort Worth Land Company | Warranty Deed | Fee Simple | December 4, 1941 | H |
| 56 | Lot 1, Block 114 M.G. Ellis Addition | Vol. 1862, Pg. 460 | City of Fort Worth | E.E. Poindexter, et al | Warranty Deed | Fee Simple | October 25, 1946 | J |
| | Lot 2, Block 114 M.G. Ellis Addition | Vol. 1836, Pg. 65 | City of Fort Worth | Mrs. E.J. Gunn, et al | Sheriff's Tax Deed | Fee Simple | June 28, 1946 | J |
| | Lot 3, Block 114 M.G. Ellis Addition | Vol. 1836, Pg. 73 | City of Fort Worth | Thula Alexander | Sheriff's Tax Deed | Fee Simple | September 3, 1946 | J |
| | Lot 4, Block 114 M.G. Ellis Addition | County Court of Law Judgement No. 59713 | City of Fort Worth | E.P. Sebastian, et al | Condemnation | Fee Simple | December 19, 1963 | I |
| | Lot 5, Block 114 M.G. Ellis Addition | Vol. 1895, Pg. 492 | City of Fort Worth | George W. Rains, et al | Sheriff's Tax Deed | Fee Simple | December 23, 1946 | J |
| | Lot 6, Block 114 M.G. Ellis Addition | Vol. 2287, Pg. 507 | City of Fort Worth | Joe M. Fuller, et al | Sheriff's Tax Deed | Fee Simple | November 9, 1950 | I |
| | Lot 7, Block 114 M.G. Ellis Addition | Vol. 2339, Pg. 145 | City of Fort Worth | Herman Byrens, et al | Sheriff's Tax Deed | Fee Simple | April 9, 1951 | I |
| | Lot 8, Block 114 M.G. Ellis Addition | Vol. 3151, Pg. 486 | City of Fort Worth | Henry William Martin, et ux | Warranty Deed | Fee Simple | September 3, 1957 | I |
| | Lot 9, Block 114 M.G. Ellis Addition | Vol. 2339, Pg. 133 | City of Fort Worth | James Walker, et al | Sheriff's Tax Deed | Fee Simple | April 9, 1951 | I |
| | Lot 9, Block 114 M.G. Ellis Addition | Vol. 3142, Pg. 182 | City of Fort Worth | Henry William Martin, et ux | Warranty Deed | Fee Simple | September 3, 1957 | I |
| | Lots 10 and 11, Block 114 M.G. Ellis Addition | Vol. 2339, Pg. 143 | City of Fort Worth | Ryan Properties, Inc. et al | Sheriff's Tax Deed | Fee Simple | April 9, 1951 | I |
| | Lot 12, Block 114 M.G. Ellis Addition | Vol. 1501, Pg. 459 | City of Fort Worth | Fort Worth Land Co., et al | Warranty Deed | Fee Simple | March 23, 1942 | H |
| | Lot 13, Block 114 M.G. Ellis Addition | Vol. 2339, Pg. 135 | City of Fort Worth | Laura Mae Turner, et al | Sheriff's Tax Deed | Fee Simple | April 9, 1951 | I |
| | Lot 14, Block 14 M.G. Ellis Addition | Vol. 1794, Pg. 159 | City of Fort Worth | Gertrude Sebastian, a wido; and others | Warranty Deed | Fee Simple | April 24, 1956 | I |
| | Lot 15, Block 114 M.G. Ellis Addition | Vol. 2287, Pg. 544 | City of Fort Worth | F.U. Painter, et al | Sheriff's Tax Deed | Fee Simple | November 5, 1950 | I |
| | Lot 16, Block 114 M.G. Ellis Addition | Vol. 2322, Pg. 458 | City of Fort Worth | Paul S. Tillery | Warranty Deed | Fee Simple | April 24, 1951 | I |
| | Lot 17, Block 114 M.G. Ellis Addition | Vol. 2916, Pg. 11 | City of Fort Worth | W.O. Alexander, et al | Sheriff's Tax Deed | Fee Simple | August 2, 1955 | I |
| | Lot 18, Block 114 M.G. Ellis Addition | Vol. 1836, Pg. 67 | City of Fort Worth | A.F. Cottingham | Sheriff's Tax Deed | Fee Simple | June 28, 1955 | J |
| | Lot 19, Block 114 M.G. Ellis Addition | District Court of Law Judgement No. B- | City of Fort Worth | A.T. Smart, et al | Condemnation | Fee Simple | June 28, 1946 | J |
| | Lot 20, Block 114 M.G. Ellis Addition | Vol. 1836, Pg 64 | City of Fort Worth | Elba Elmore, et al | Sheriff's Tax Deed | Fee Simple | June 28, 1946 | J |
| | Lot 21, Block 114 M.G. Ellis Addition | Vol. 1895, Pg. 490 | City of Fort Worth | Mildred Gardner, et al | Sheriff's Tax Deed | Fee Simple | December 23, 1946 | J |
| | Lot 22, Block 114 M.G. Ellis Addition | District Court of Law Judgement No. 40088 | City of Fort Worth | Mrs. C.L. Bimmerman | Condemnation | Fee Simple | April 8, 1946 | H |

| PARCEL NO. | DESCRIPTION | VOLUME & PAGE | GRANTEE | GRANTOR | TYPE OF CONVEYANCE | LAND INTEREST | DATE OF CONVEYANCE | TYPE OF ACQUISITION |
|---|---|---|---|---|---|---|---|---|
| 57 | Lot 1, Block 115 M.G. Ellis Addition | Vol. 2339, Pg. 137 | City of Fort Worth | W.H. Rowland, et al | Sheriff's Tax Deed | Fee Simple | April 9, 1951 | I |
| | Lot 2, Block 115 M.G. Ellis Addition | Vol. 2952, Pg. 571 | City of Fort Worth | Claude H. Tidwell, et al | Warranty Deed | Fee Simple | January 5, 1956 | I |
| | Lots 3 and 12, Block 115 M.G. Ellis Addition | District Court of Law Judgement No. B6130 | City of Fort Worth | Ryan Properties, Inc., et al | Condemnation | Fee Simple | March 8, 1951 | I |
| | Lots 3 and 12, Block 115 M.G. Ellis Addition | Not Provided | City of Fort Worth | Ryan Properties, Inc., et al | Sheriff's Tax Deed | Fee Simple | April 9, 1951 | I |
| | Lot 4, Block 115 M.G. Ellis Addition | Vol. 3651, Pg. 647 | City of Fort Worth | Andrew S. Andrade | Warranty Deed | Fee Simple | February 8, 1962 | A |
| | Lots 5, 6, and 13, Block 115 M.G. Ellis Addition | Vol. 2620, Pg. 100 | City of Fort Worth | George Q. McGown, Jr. | Warranty Deed | Fee Simple | October 10, 1951 | I |
| | Lot 7, Block 115 M.G. Ellis Addition | Vol. 2131, Pg. 39 | City of Fort Worth | The Unknown Heirs of Emily Cowell, et al | Sheriff's Tax Deed | Fee Simple | August 15, 1949 | I |
| | Lot 8, Block 115 M.G. Ellis Addition | Vol. 2339, Pg. 131 | City of Fort Worth | The Unknown Heirs of Sue Goodson, et al | Sheriff's Tax Deed | Fee Simple | April 9, 1951 | I |
| | Lot 9, Block 115 M.G. Ellis Addition | Vol. 2331, Pg. 97 | City of Fort Worth | Mary Rogan | Warranty Deed | Fee Simple | June 15, 1951 | I |
| | Lot 10, Block 115 M.G. Ellis Addition | Vol. 3665, Pg. 352 | City of Fort Worth | G.W. Key | Warranty Deed | Fee Simple | March 20, 1962 | A |
| | Lots 11 and 16, Block 115 M.G. Ellis Addition | Vol. 2692, Pg. 1 | City of Fort Worth | Ryan Properties, Inc. | Warranty Deed | Fee Simple | March 19, 1954 | I |
| | Lot 14, Block 115 M.G. Ellis Addition | Vol. 2093, Pg. 169 | City of Fort Worth | P.S. Park | Sheriff's Tax Deed | Fee Simple | Novemeber 24, 1948 | I |
| | Lot 15, Block 115 M.G. Ellis Addition | Vol. 2161, Pg. 302 | City of Fort Worth | Sam Kaufman, et al | Sheriff's Tax Deed | Fee Simple | December 5, 1949 | I |
| | Lot 17, Block 115 M.G. Ellis Addition | Vol. 2339, Pg. 147 | City of Fort Worth | Pauline R. Yeagley, et al | Sheriff's Tax Deed | Fee Simple | April 9, 1951 | I |
| | Lot 18, Block 115 M.G. Ellis Addition | Vol. 2287, Pg. 546 | City of Fort Worth | Jesse Smith, et al | Sheriff's Tax Deed | Fee Simple | October 6, 1950 | I |
| | Lot 19, Block 115 M.G. Ellis Addition | Vol. 3647, Pg. 99 | City of Fort Worth | L.J. Woodard | Warranty Deed | Fee Simple | January 24, 1962 | A |
| | Lot 20, Block 115 M.G. Ellis Addition | Vol. 2224, Pg. 454 | City of Fort Worth | Louis A. Campbell, et ux | Warranty Deed | Fee Simple | June 20, 1950 | I |
| | Lot 20, Block 115 M.G. Ellis Addition | Vol. 2287, Pg. 542 | City of Fort Worth | Louis A. Campbell, et al | Sheriff's Tax Deed | Fee Simple | October 6, 1950 | I |
| | Lot 21, Block 115 M.G. Ellis Addition | Vol. 2753, Pg. 26 | City of Fort Worth | William R. Wofford | Quitclaim Deed | Quitclaim | July 28, 1954 | I |
| | Lot 22, Block 115 M.G. Ellis Addition | Vol. 2182, Pg. 494 | City of Fort Worth | Ted Hodges | Warranty Deed | Fee Simple | March 22, 1950 | I |
| 58 | Lots 1 and 2, Block 116 M.G. Ellis Addition | Vol. 4705, Pg. 427 | City of Fort Worth | Josephine Lupe Saldibar and Irene Saldibar | Warranty Deed | Fee Simple | March 28, 1969 | E |
| | Lot 3, Block 116 M.G. Ellis Addition | Vol. 4704, Pg. 55 | City of Fort Worth | Phillip Garcia and wife, Rose M. Garcia | Warranty Deed | Fee Simple | March 28, 1969 | E |
| | Lot 4, Block 116 M.G. Ellis Addition | Vol. 4702, Pg. 286 | City of Fort Worth | Arthur Martinez, et ux | Warranty Deed | Fee Simple | March 24, 1969 | E |
| | Lot 5, Block 116 M.G. Ellis Addition | Vol. 4671, Pg. 168 | City of Fort Worth | Ray D. Hernandez, et ux | Warranty Deed | Fee Simple | January 16, 1969 | E |
| | Lot 6, Block 116 M.G. Ellis Addition | Vol. 4700, Pg. 963 | City of Fort Worth | Francisco Hernandez, et al | Warranty Deed | Fee Simple | February 3, 1969 | E |
| | Lot 7, Block 116 M.G. Ellis Addition | Vol. 4675, Pg. 424 | City of Fort Worth | John A. Hernandez | Warranty Deed | Fee Simple | January 20, 1969 | E |
| | Lot 8, Block 116 M.G. Ellis Addition | Vol. 4682, Pg. 996 | City of Fort Worth | R.T. Arriaga | Warranty Deed | Fee Simple | January 31, 1969 | E |
| | Lot 9, Block 116 M.G. Ellis Addition | Vol. 4668, Pg. 87 | City of Fort Worth | Raymond T. Arriaga, et ux | Warranty Deed | Fee Simple | January 9, 1969 | E |
| | Lot 10, Block 116 M.G. Ellis Addition | County Court of Law Judgement No. 67122 | City of Fort Worth | W. Wallace Payne, et al | Condemnation | Fee Simple | July 11, 1969 | E |
| | Lot 11, Block 116 M.G. Ellis Addition | Vol. 4669, Pg. 203 | City of Fort Worth | Domingo Duran, et ux | Warranty Deed | Fee Simple | January 15, 1969 | E |
| | Lots 12, 13, 14, 15, 16, 17, and 18, Block 116 M.G. Ellis Addition | Vol. 9464, Pg. 289 | City of Fort Worth | Alta Cresta, Inc. | Warranty Deed | Fee Simple | June 30, 1960 | C |
| | Lot 20, Block 116 M.G. Ellis Addition | County Court of Law Judgement No. 58397 | City of Fort Worth | Joe O. Quantana, et al | Condemnation | Fee Simple | September 20, 1962 | C |
| | Lot 21, Block 116 M.G. Ellis Addition | Vol. 3342, Pg. 415 | City of Fort Worth | Trinie S. Hernandez, and wife Nestara Hernandez | Warranty Deed | Fee Simple | July 1, 1959 | C |
| | Lot 22, Block 116 M.G. Ellis Addition | Vol. 3615, Pg. 203 | City of Fort Worth | Lynn Harris | Warranty Deed | Fee Simple | October 17, 1961 | C |
| 59 | Lots 12 and 13, Block 117 M.G. Ellis Addition | Vol. 4712, Pg. 860 | City of Fort Worth | Margarito G. Santiago, et ux | Warranty Deed | Fee Simple | April 11, 1969 | E |
| | Lot 14, Black 117 M.G. Ellis Addition | Vol. 4675, Pg. 58 | City of Fort Worth | Epifanio Govea, et ux | Warranty Deed | Fee Simple | January 15, 1969 | E |
| | Lot 15, Block 117 M.G. Ellis Addition | Vol. 4740, Pg. 136 | City of Fort Worth | Andrew G. Bolderos, et ux | Warranty Deed | Fee Simple | June 10, 1969 | E |
| | Lots 16 and 17, Block 117 M.G. Ellis Addition | Vol. 4671, Pg 845 | City of Fort Worth | Silverra Flores Villareal, et ux | Warranty Deed | Fee Simple | January 16, 1969 | E |
| | Lots 18, 19, 21 and 22, Block 117 M.G. Ellis Addition | Vol. 4771, Pg 537 | City of Fort Worth | Texas Securities Corporation | Warranty Deed | Fee Simple | August 18, 1969 | E |
| | Lot 20, Block 117 M.G. Ellis Addition | Vol. 4692, Pg. 41 | City of Fort Worth | Isaias Colchado, et ux | Warranty Deed | Fee Simple | February 26, 1969 | E |
| 60 | Lot E, F, G and 11, Block 8 Worth Hills Addition | Vol. 3716, Pg. 95 | City of Fort Worth | Pearl Trentman, a widow | Warranty Deed | Fee Simple | June 21, 1962 | C |
| | Lot 12, Block 8 Worth Hills Addition | Vol. 3698, Pg. 215 | City of Fort Worth | Pearl Hamilton, et ux | Warranty Deed | Fee Simple | June 18, 1962 | C |

TEXAS DEPARTMENT OF TRANSPORTATION
AVIATION DIVISION

ALP APPROVED ACCORDING TO FAA AC 150/5300-13A CHANGE 1 PLUS THE REQUIREMENTS OF A FAVORABLE ENVIRONMENTAL FINDING AND FAA NRA STUDY PRIOR TO THE START OF ANY LAND ACQUISITION OR CONSTRUCTION ON AIRPORT PROPERTY.

COPYRIGHT 2014 TXDOT AVIATION DIVISION, ALL RIGHTS RESERVED.

DAVID FULTON, DIRECTOR, AVIATION DIVISION — DATE

AIRPORT SPONSOR

CURRENT AND FUTURE DEVELOPMENT DEPICTED ON THIS ALP IS APPROVED AND SUPPORTED BY AIRPORT SPONSOR.

SPONSOR ACKNOWLEDGES APPROVAL OF ALP BY TXDOT DOES NOT CONSTITUTE A COMMITMENT TO FUNDING.

SIGNATURE — 7/10/2015 DATE

Airport Manager
TITLE, AIRPORT SPONSOR'S REPRESENTATIVE

PREPARED BY:

GARVER
3010 GAYLORD PKWY, #190
FRISCO, TX 75034
(972) 377-7480
(972) 377-8380 FAX

PLH — APRIL 2015
DESIGNED BY — DATE

JAH — APRIL 2015
DRAWN BY — DATE

# AIRPORT PROPERTY MAP 5
# MEACHAM INTERNATIONAL AIRPORT
# FORT WORTH, TEXAS (FTW)

Texas Department of Transportation
Aviation Division

| PARCEL NO. | DESCRIPTION | VOLUME & PAGE | GRANTEE | GRANTOR | TYPE OF CONVEYANCE | LAND INTEREST | DATE OF CONVEYANCE | TYPE OF ACQUISITION |
|---|---|---|---|---|---|---|---|---|
| 61 | Lot 1, Block 132 M.G. Ellis Addition | Vol. 3621, Pg. 182 | City of Fort Worth | R.W. Jaeger, et ux | Warranty Deed | Fee Simple | October 18, 1961 | A |
| | Lot 2, Block 132 M.G. Ellis Addition | Vol. 2530, Pg. 413 | City of Fort Worth | Henry Kingoaid, et al | Sheriff's Tax Deed | Fee Simple | December 10, 1952 | A |
| | Lot 2, Block 132 M.G. Ellis Addition | County Court of Law Judgement No. 57992 | City of Fort Worth | T.W. Patton, et al | Codemnation | Fee Simple | September 20, 1962 | A |
| | Lot 3, Block 132 M.G. Ellis Addition | Vol. 1481, Pg. 505 | City of Fort Worth | Ft. Worth Land Co. | Warranty Deed | Fee Simple | December 4, 1941 | H |
| | Lots 4 and 6, Block 132 M.G. Ellis Addition | Vol. 3662, Pg. 637 | City of Fort Worth | Ryan Properties, Inc. | Warranty Deed | Fee Simple | March 12, 1962 | A |
| | Lots 5, 7 and 9, Block 132 M.G. Ellis Addition | Vol. 1720, Pg. 254 | City of Fort Worth | George W. Butler | Warranty Deed | Fee Simple | July 18, 1945 | H |
| | Lot 8, Block 132 M.G. Ellis Addition | Vol. 3185, Pg. 313 | City of Fort Worth | I.B. Sanders, et ux | Warranty Deed | Fee Simple | February 21, 1958 | A |
| | Lot 10, Block 132 M.G. Ellis Addition | Vol. 2530, Pg. 361 | City of Fort Worth | Ryan Properties | Sheriff's Tax Deed | Fee Simple | December 10, 1952 | I |
| | Lots 21, 22, 23 and 24, Block 132 M.G. Ellis Addition | Vol. 2530, Pg. 415 | City of Fort Worth | Ryan Properties, Inc | Sheriff's Tax Deed | Fee Simple | December 10, 1952 | I |
| 62 | Lot 1, Block 112 M.G. Ellis Addition | Vol. 3143, Pg. 672 | City of Fort Worth | James Thompson, et ux | Warranty Deed | Fee Simple | September 3, 1957 | i |
| | Lot 2, Block 112 M.G. Ellis Addition | Vol. 3123, Pg. 509 | City of Fort Worth | C.A. Wilson, et ux | Warranty Deed | Fee Simple | June 18, 1957 | I |
| | Lot 3, Block 112 M.G. Ellis Addition | Vol. 3146, Pg. 178 | City of Fort Worth | Alma Jared | Warranty Deed | Fee Simple | September 16, 1957 | I |
| | Lots 4 and 22, Block 112 M.G. Ellis Addition | Vol. 3621, Pg. 182 | City of Fort Worth | R.W. Jaeger, et ux | Warranty Deed | Fee Simple | October 18, 1961 | A |
| | Lot 5, Block 112 M.G. Ellis Addition | Vol. 2530, Pg. 495 | City of Fort Worth | C.C. Kilway, et al | Sheriff's Tax Deed | Fee Simple | September 5, 1952 | I |
| | Lot 5, Block 112 M.G. Ellis Addition | Vol. 3134, Pg. 681 | City of Fort Worth | Vetta Mae Jones | Warranty Deed | Fee Simple | August 5, 1957 | I |
| | Lot 6, Block 112 M.G. Ellis Addition | Vol. 2510, Pg. 602 | City of Fort Worth | Mollie Jeter, et al | Sheriff's Tax Deed | Fee Simple | September 2, 1952 | I |
| | Lot 7, Block 112 M.G. Ellis Addition | Vol. 8154, Pg. 285 | City of Fort Worth | C.L. Montgomery, et ux | Warranty Deed | Fee Simple | October 11, 1957 | I |
| | Lots 8 and 18, Block 112 M.G. Ellis Addition | Vol. 2649, Pg. 520 | City of Fort Worth | Mary E. Goodson, et al | Sheriff's Tax Deed | Fee Simple | August 31, 1953 | I |
| | Lot 9, Block 112 M.G. Ellis Addition | Vol. 2510, Pg. 624 | City of Fort Worth | R.L. Gillentine, et al | Sheriff's Tax Deed | Fee Simple | September 2, 1952 | I |
| | Lot 10, Block 112 M.G. Ellis Addition | Vol. 2530, Ph. 409 | City of Fort Worth | R. Hasech, et al | Sheriff's Tax Deed | Fee Simple | December 10, 1952 | I |
| | Lot 11, Block 112 M.G. Ellis Addition | Vol. 2692, Pg. 1 | City of Fort Worth | Ryan Properties, Inc. | Warranty Deed | Fee Simple | March 19, 1954 | I |
| | Lot 12, Block 112 M.G. Ellis Addition | Vol. 3522, Pg. 362 | City of Fort Worth | Valley G. Long | Warranty Deed | Fee Simple | January 25, 1961 | A |
| | Lot 13, Block 112 M.G. Ellis Addition | Vol. 2530, Ph. 385 | City of Fort Worth | J.B. Patterson, et al | Sheriff's Tax Deed | Fee Simple | September 5, 1952 | I |
| | Lots 14 and 16, Block 112 M.G. Ellis Addition | Vol. 1502, Pg. 375 | City of Fort Worth | Mrs. Elizabeth Ryan, et al | Warranty Deed | Fee Simple | February 9, 1942 | H |
| | Lots 14 and 16, Block 112 M.G. Ellis Addition | Vol. 1481, Pg. 505 | City of Fort Worth | Fort Worth Land Co. | Warranty Deed | Fee Simple | December 4, 1941 | H |
| | Lots 14 and 16, Block 112 M.G. Ellis Addition | Vol. 1501, Pg. 447 | City of Fort Worth | Fort Worth Land Co., et al | Quitclaim Deed | Quitclaim | December 4, 1941 | H |
| | Lot 15, Block 112 M.G. Ellis Addition | Vol. 3377, Pg. 231 | City of Fort Worth | Edna M Arcbell | Warranty Deed | Fee Simple | August 2, 1959 | A |
| | Lot 17, Block 112 M.G. Ellis Addition | Vol. 2510, Pg. 600 | City of Fort Worth | J.W. Rider, et al | Sheriff's Tax Deed | Fee Simple | September 2, 1952 | I |
| | Lot 19, Block 112 M.G. Ellis Addition | Vol. 2916, Pg. 84 | City of Fort Worth | W.H. Sosebee | Warranty Deed | Fee Simple | August 4, 1955 | I |
| | Lot 20, Block 112 M.G. Ellis Addition | Vol. 3195, Pg. 82 | City of Fort Worth | Sylvester Washington, et ux | Warranty Deed | Fee Simple | March 17, 1958 | A |
| | Lot 21, Block 112 M.G. Ellis Addition | Vol. 2510, Pg. 628 | City of Fort Worth | C.I. Bimmerman, et al | Sheriff's Tax Deed | Fee Simple | September 2, 1952 | I |
| | Lot 21, Block 112 M.G. Ellis Addition | Vol. 3153, Pg. 184 | City of Fort Worth | George Shields | Warranty Deed | Fee Simple | October 14, 1957 | I |
| | Lot 23, Block 112 M.G. Ellis Addition | Vol. 3233, Pg. 261 | City of Fort Worth | Olivia Turner, a widow | Warranty Deed | Fee Simple | July 29, 1958 | A |
| | Lot 24, Block 112 M.G. Ellis Addition | Vol. 3114, Pg. 602 | City of Fort Worth | I.A. Friedman | Warranty Deed | Fee Simple | September 3, 1957 | A |

| PARCEL NO. | DESCRIPTION | VOLUME & PAGE | GRANTEE | GRANTOR | TYPE OF CONVEYANCE | LAND INTEREST | DATE OF CONVEYANCE | TYPE OF ACQUISITION |
|---|---|---|---|---|---|---|---|---|
| 63 | Lot 1, Block 111 M.G. Ellis Addition | Vol. 1941, Pg. 250 | City of Fort Worth | Frances E. Woodrow, et al | Sheriff's Tax Deed | Fee Simple | July 10, 1947 | A |
| | Lot 2, Block 111 M.G. Ellis Addition | Vol. 1941, Pg. 248 | City of Fort Worth | Hattie H. Olson | Sheriff's Tax Deed | Fee Simple | July 10, 1947 | A |
| | Lot 3, Block 111 M.G. Ellis Addition | Vol. 3621, Pg. 463 | City of Fort Worth | Genevieve Hughes Dillard, et al | Warranty Deed | Fee Simple | October 23, 1961 | A |
| | Lot 4, Block 111 M.G. Ellis Addition | Vol. 2530, Pg. 417 | City of Fort Worth | Ryan Properties Inc., et al | Sheriff's Tax Deed | Fee Simple | December 10, 1952 | I |
| | Lot 5, Block 111 M.G. Ellis Addition | Vol. 1364, Pg. 372 | City of Fort Worth | Mrs. Myrtle Warren | Warranty Deed | Fee Simple | June 19, 1940 | A |
| | Lot 6, Block 111 M.G. Ellis Addition | Vol. 3210, Pg. 451 | City of Fort Worth | Texas Ice & Refrigerator Company, et al | Warranty Deed | Fee Simple | February 27, 1958 | I |
| | Lot 7, Block 111 M.G. Ellis Addition | Vol. 2530, Pg. 399 | City of Fort Worth | Annie Foster, et al | Sheriff's Tax Deed | Fee Simple | September 5, 1952 | I |
| | Lot 8, Block 111 M.G. Ellis Addition | Vol. 2620, Pg. 142 | City of Fort Worth | J.A. Weaver, et al | Sheriff's Tax Deed | Fee Simple | February 5, 1953 | I |
| | Lot 9, Block 111 M.G. Ellis Addition | Vol. 2530, Pg. 363 | City of Fort Worth | C.L. Elder, et al | Sheriff's Tax Deed | Fee Simple | September 5, 1952 | I |
| | Lot 10, Block 111 M.G. Ellis Addition | Vol. 2753, Pg. 87 | City of Fort Worth | J.H. Edwards, et al | Sheriff's Tax Deed | Fee Simple | April 26, 1954 | I |
| | Lot 11, Block 111 M.G. Ellis Addition | Vol. 1829, Pg. 26 | City of Fort Worth | Maud E. Mitchell, a widow | Sheriff's Tax Deed | Fee Simple | May 10, 1946 | H |
| | Lot 12, Block 111 M.G. Ellis Addition | Vol. 2287, Pg. 523 | City of Fort Worth | Mrs. M.A. Taliaferro, et al | Warranty Deed | Fee Simple | December 18, 1950 | I |
| | Lot 13, Block 111 M.G. Ellis Addition | Vol. 3465, Pg. 548 | City of Fort Worth | J.V. Hampton | Warranty Deed | Fee Simple | July 19, 1960 | A |
| | Lot 14, Block 111 M.G. Ellis Addition | Vol. 2530, Pg. 353 | City of Fort Worth | B.M. Dobbs | Sheriff's Tax Deed | Fee Simple | September 5, 1952 | I |
| | Lot 15, Block 111 M.G. Ellis Addition | Vol. 3561, Pg. 645 | City of Fort Worth | Penelope Hamilton Callaway | Warranty Deed | Fee Simple | February 6, 1962 | A |
| | Lot 16, Block 111 M.G. Ellis Addition | Vol. 3708, Pg. 293 | City of Fort Worth | Earl Rudd, et ux | Warranty Deed | Fee Simple | July 18, 1952 | I |
| | Lot 17, Block 111 M.G. Ellis Addition | Vol. 2530, Pg. 379 | City of Fort Worth | Ed Wilkerson, et al | Sheriff's Tax Deed | Fee Simple | December 10, 1952 | I |
| | Lot 18, Block 111 M.G. Ellis Addition | Vol. 2530, Pg. 359 | City of Fort Worth | C.E. Lee, et al | Sheriff's Tax Deed | Fee Simple | December 10, 1952 | I |
| | Lot 19, Block 111 M.G. Ellis Addition | Vol. 2951, Pg. 386 | City of Fort Worth | Barbara Sneed | Warranty Deed | Fee Simple | December 30, 1955 | I |
| | Lot 20, Block 111 M.G. Ellis Addition | Vol. 2530, Pg. 407 | City of Fort Worth | Mrs. A. Whithholder, et al | Sheriff's Tax Deed | Fee Simple | December 10, 1952 | I |
| | Lot 21, Block 111 M.G. Ellis Addition | Vol. 3271, Pg. 219 | City of Fort Worth | Barbara Sneed, a widow | Warranty Deed | Fee Simple | December 20, 1958 | A |
| | Lot 21, Block 111 M.G. Ellis Addition | Vol. 2530, Pg. 391 | City of Fort Worth | T.B. Sandifer, et al | Sheriff's Tax Deed | Fee Simple | December 10, 1952 | A |
| | Lots 1, 2, 5 and 22, Block 111 M.G. Ellis Addition | Vol. 3464, Pg. 290 | City of Fort Worth | George Q. McGown, Jr. | Warranty Deed | Fee Simple | June 30, 1960 | A |
| | Lot 23, Block 111 M.G. Ellis Addition | Vol. 3209, Pg. 339 | City of Fort Worth | Arthur Lee Conley, et ux | Warranty Deed | Fee Simple | May 20, 1958 | A |
| | Lot 24, Block 111 M.G. Ellis Addition | Vol. 3250, Pg. 197 | City of Fort Worth | Dan Preston, et ux | Warranty Deed | Fee Simple | August 12, 1958 | A |
| | Lot 24, Block 111 M.G. Ellis Addition | Vol. 2233, Pg. 418 | City of Fort Worth | B.A. Skipper | Sheriff's Tax Deed | Fee Simple | May 5, 1950 | A |
| 64 | Lot 1, Block 110 M.G. Ellis Addition | Vol. 3688, Pg. 84 | City of Fort Worth | Mary Foster, et al | Warranty Deed | Fee Simple | April 5, 1962 | A |
| | Lots 2, 5, 21 and 22, Block 110 M.G. Ellis Addition | Vol. 3464, Pg. 289 | City of Fort Worth | Alta Cresta, Inc. , a Texas Corporation | Warranty Deed | Fee Simple | June 30, 1960 | A |
| | Lot 3, Block 110 M.G. Ellis Addition | Vol. 3640, Pg. 659 | City of Fort Worth | G.E. Light, Jr., et al | Warranty Deed | Fee Simple | December 26, 1961 | A |
| | Lot 4, Block 110 M.G. Ellis Addition | Vol. 3668, Pg. 164 | City of Fort Worth | J.A. Cramer and wife, Caroline Massey Cramer | Warranty Deed | Fee Simple | March 27, 1962 | A |
| | Lots 7 and 12, Block 110 M.G. Ellis Addition | Vol. 2620, Pg. 100 | City of Fort Worth | George Q. McGown, Jr. | Warranty Deed | Fee Simple | October 10, 1951 | I |
| | Lots 6, 8, 18 and 19, Block 110 M.G. Ellis Addition | Vol. 2793, Pg. 99 | City of Fort Worth | M.W. Hovenkamp | Warranty Deed | Fee Simple | November 19, 1954 | I |
| | Lot 9, Block 110 M.G. Ellis Addition | Vol. 2105, Pg. 241 | City of Fort Worth | J.W. Love, et al | Sheriff's Tax Deed | Fee Simple | April 9, 1949 | I |
| | Lot 10, Block 110 M.G. Ellis Addition | Vol. 3621, Pg.463 | City of Fort Worth | Genevieve Hughes Dillard, et al | Warranty Deed | Fee Simple | October 23, 1961 | A |
| | Lot 11, Block 110 M.G. Ellis Addition | Vol. 3665, Pg. 352 | City of Fort Worth | G.W. Key | Warranty Deed | Fee Simple | March 20, 1951 | A |
| | Lot 13, Block 110 M.G. Ellis Addition | Vol. 2620, Pg. 111 | City of Fort Worth | George Q. McGown, Jr. | Warranty Deed | Fee Simple | October 10, 1951 | I |
| | Lot 14, Block 110 M.G. Ellis Addition | Vol. 2951, Pg. 375 | City of Fort Worth | Silas Moore, et ux | Warranty Deed | Fee Simple | December 14, 1955 | I |
| | Lot 15, Block 110 M.G. Ellis Addition | Vol. 2530, Pg. 378 | City of Fort Worth | C.M. Timberlake, et al | Sheriff's Tax Deed | Fee Simple | December 10, 1952 | I |
| | Lot 16, Block 110 M.G. Ellis Addition | Vol. 2674, Pg. 10 | City of Fort Worth | Robert G. Brown | Warranty Deed | Fee Simple | February 2, 1954 | I |
| | Lot 20, Block 110 M.G. Ellis Addition | Vol. 3621, Pg. 182 | City of Fort Worth | R.W. Jaeger, et ux | Warranty Deed | Fee Simple | October 18, 1961 | A |
| | Lot 23, Block 110 M.G. Ellis Addition | Vol. 3710, Pg. 423 | City of Fort Worth | Turner-Young Investment Company | Warranty Deed | Fee Simple | July 20, 1962 | A |
| | Lot 24, Block 110 M.G. Ellis Addition | Vol. 3613, Pg. 395 | City of Fort Worth | Willie Mae Harris, et al | Warranty Deed | Fee Simple | October 6, 1961 | A |

TEXAS DEPARTMENT OF TRANSPORTATION
AVIATION DIVISION

ALP APPROVED ACCORDING TO FAA AC 150/5300-13A CHANGE 1 PLUS THE REQUIREMENTS OF A FAVORABLE ENVIRONMENTAL FINDING AND FAA NRA STUDY PRIOR TO THE START OF ANY LAND ACQUISITION OR CONSTRUCTION ON AIRPORT PROPERTY.

COPYRIGHT 2014 TXDOT AVIATION DIVISION, ALL RIGHTS RESERVED.

DAVID FULTON, DIRECTOR, AVIATION DIVISION — DATE

AIRPORT SPONSOR

CURRENT AND FUTURE DEVELOPMENT DEPICTED ON THIS ALP IS APPROVED AND SUPPORTED BY AIRPORT SPONSOR

SPONSOR ACKNOWLEDGES APPROVAL OF ALP BY TXDOT DOES NOT CONSTITUTE A COMMITMENT TO FUNDING.

SIGNATURE — 7/17/2015 DATE

Airport Manager
TITLE, AIRPORT SPONSOR'S REPRESENTATIVE

PREPARED BY:

GARVER
3010 GAYLORD PKWY, #190
FRISCO, TX 75034
(972) 377-7480
(972) 377-8380 FAX

PLH — APRIL 2015
DESIGNED BY — DATE

JAH — APRIL 2015
DRAWN BY — DATE

# AIRPORT PROPERTY MAP 6
# MEACHAM INTERNATIONAL AIRPORT
# FORT WORTH, TEXAS (FTW)

Texas Department of Transportation
Aviation Division

| PARCEL NO. | DESCRIPTION | VOLUME & PAGE | GRANTEE | GRANTOR | TYPE OF CONVEYANCE | LAND INTEREST | DATE OF CONVEYANCE | TYPE OF ACQUISITION |
|---|---|---|---|---|---|---|---|---|
| 65 | Lot 1, Block 109 M.G. Ellis Addition | Vol. 3911, Pg. 352 | City of Fort Worth | Ralph Rodriquez, et ux | Warranty Deed | Fee Simple | March 17, 1964 | E |
| | Lot 2, Block 109 M.G. Ellis Addition | County Court of Law Judgement No. 66972 Vol. 78, Pg. 884 | City of Fort Worth | Isidora Castillo | Condemnation | Fee Simple | May 2, 1969 | E |
| | Lot 3, Block 109 M.G. Ellis Addition | Vol. 4672, Pg. 493 | City of Fort Worth | Margarito G. Santiago, et ux | Warranty Deed | Fee Simple | January 16, 1969 | E |
| | Lot 4, Block 109 M.G. Ellis Addition | Vol. 4683, Pg. 511 | City of Fort Worth | Cresensio Ramirez | Warranty Deed | Fee Simple | January 20, 1969 | E |
| | Lot 3, 4 and 19, Block 109 M.G. Ellis Addition | Vol. 2316, Pg. 185 | City of Fort Worth | Abe Birdwell | Warranty Deed | Fee Simple | December 13, 1947 | E |
| | Lot 5, Block 109 M.G. Ellis Addition | Vol. 4720, Pg. 652 | City of Fort Worth | Alonso De La Rosa, et ux | Warranty Deed | Fee Simple | May 1, 1969 | E |
| | Lot 6, Block 109 M.G. Ellis Addition | Vol. 4734, Pg. 931 | City of Fort Worth | Guadalupe Rangel, et ux | Warranty Deed | Fee Simple | May 1, 1969 | E |
| | Lot 7, Block 109 M.G. Ellis Addition | Vol. 4688, Pg. 597 | City of Fort Worth | Francisco Partida, et ux | Warranty Deed | Fee Simple | February 21, 1969 | E |
| | Lot 8, Block 109 M.G. Ellis Addition | Vol. 4671, Pg. 168 | City of Fort Worth | Ray D. Hernandez, et ux | Warranty Deed | Fee Simple | January 16, 1969 | E |
| | Lot 9, Block 109 M.G. Ellis Addition | Vol. 4667, Pg. 96 | City of Fort Worth | J.V. Hampton | Warranty Deed | Fee Simple | January 3, 1969 | E |
| | Lot 10, Block 109 M.G. Ellis Addition | Vol. 4704, Pg. 237 | City of Fort Worth | Thomasena Span | Warranty Deed | Fee Simple | March 26, 1969 | E |
| | Lot 11, Block 109 M.G. Ellis Addition | Vol. 4708, Pg. 250 | City of Fort Worth | Josefina T. Sambrano | Warranty Deed | Fee Simple | April 4, 1969 | E |
| | Lot 12, Block 109 M.G. Ellis Addition | Vol. 4667, Pg. 399 | City of Fort Worth | Sam Kimmell | Warranty Deed | Fee Simple | January 7, 1969 | E |
| | Lot 13, Block 109 M.G. Ellis Addition | Vol. 3386, Pg. 308 | City of Fort Worth | Mariano Moreno, et ux | Warranty Deed | Fee Simple | October 29, 1959 | C |
| | Lot 14, Block 109 M.G. Ellis Addition | Vol. 3363, Pg. 357 | City of Fort Worth | Sam Kimmell | Warranty Deed | Fee Simple | August 27, 1959 | C |
| | Lot 15, Block 109 M.G. Ellis Addition | Vol. 3361, Pg. 506 | City of Fort Worth | Turner-Young Investment Company | Warranty Deed | Fee Simple | August 27, 1959 | C |
| | Lot 16, Block 109 M.G. Ellis Addition | Vol. 3703, Ph. 233 | City of Fort Worth | David Luevano, et ux | Warranty Deed | Fee Simple | June 6, 1962 | C |
| | Lot 19, Block 109 M.G. Ellis Addition | Vol. 3370, Pg. 472 | City of Fort Worth | Turner-Young Investment Company | Warranty Deed | Fee Simple | September 16, 1959 | C |
| | Lots 17, 18 and 21, Block 109 M.G. Ellis Addition | Vol. 3666, Pg. 391 | City of Fort Worth | Morton Gause Ware | Warranty Deed | Fee Simple | March 21, 1962 | C |
| | Lot 20, Block 109 M.G. Ellis Addition | County Court of Law Judgement No. 58242 | City of Fort Worth | Turner-Young Investment Company, et al | Condemnation | Fee Simple | August 23, 1962 | C |
| | Lot 22, Block 109 M.G. Ellis Addition | County Court of Law Judgement No. 58393 | City of Fort Worth | Maria Gomez, et al | Condemnation | Fee Simple | October 13, 1962 | C |
| | Lot 23, Block 109 M.G. Ellis Addition | Vol. 3363, Pg. 269 | City of Fort Worth | Louis P. Villanueva, et ux | Warranty Deed | Fee Simple | August 28, 1959 | C |
| | Lot 24, Block 109 M.G. Ellis Addition | Vol. 3454, Pg. 97 | City of Fort Worth | Martin Perez Martinez, et ux | Warranty Deed | Fee Simple | April 19, 1961 | C |
| 66 | Lot 11, Block 1 Airport Acres Addition | | | | | | | |
| | Lot 12, Block 1 Airport Acres Addition | | | | | | | |
| | Lot 13, Block 1 Airport Acres Addition | | | | | | | |
| | Lot 14, Block 1 Airport Acres Addition | D206411343 D204163081 | City of Fort Worth | Viola Bragg | Warranty Deed | Fee Simple | September 15, 2006 | |
| | Lot 15, Block 1 Airport Acres Addition | D207290474 | City of Fort Worth | Robert Manias Estate | Warranty Deed | Fee Simple | May 8, 2007 | |
| | Lot 16, Block 1 Airport Acres Addition | | | | | | | |
| | Lot 17, Block 1 Airport Acres Addition | D206411357 | City of Fort Worth | Jessie Jones | Warranty Deed | Fee Simple | October 12, 2006 | |
| | Lot 18, Block 1 Airport Acres Addition | Vol. 1792, Pg. 91 D204156280 | City of Fort Worth | Dorothy Mae Harden | Warranty Deed | Warranty Deed | May 18, 2004 | FAA Grant No. 3-48-0085-1096 |
| | Lot 19, Block 1 Airport Acres Addition | Vol. 1792, Pg. 91 D204092586 | City of Fort Worth | John K. & Patty S. Howarth | Warranty Deed | Warranty Deed | March 25, 2004 | FAA Grant No. 3-48-0085-1096 |
| | Lot 20, Block 1 Airport Acres Addition | Vol. 1792, Pg. 91 D204303132 | City of Fort Worth | Morris Franklin | Warranty Deed | Warranty Deed | September 24, 2004 | FAA Grant No. 3-48-0085-1096 |
| | Lot 21, Block 1 Airport Acres Addition | Vol. 1792, Pg. 91 D204163081 | City of Fort Worth | South Central Mortgage Co. | Warranty Deed | Warranty Deed | May 13, 2004 | FAA Grant No. 3-48-0085-1096 |
| | Lot 22, Block 1 Airport Acres Addition | D206411346 | City of Fort Worth | Wills Joyner | Warranty Deed | Fee Simple | October 31, 2006 | |
| | Lot 23, Block 1 Airport Acres Addition | D206195395 | City of Fort Worth | | Condemnation | Fee Simple | May 30, 2006 | |
| 67 | Block 6, Airport Acres Addition | | | | | | | |

| PARCEL NO. | DESCRIPTION | VOLUME & PAGE | GRANTEE | GRANTOR | TYPE OF CONVEYANCE | LAND INTEREST | DATE OF CONVEYANCE | TYPE OF ACQUISITION |
|---|---|---|---|---|---|---|---|---|
| 68 | Lot 1, Block 5 Airport Acres Addition | D208334797 | City of Fort Worth | James Cagle | Warranty Deed | Fee Simple | June 20, 2008 | |
| | Lot 2, Block 5 Airport Acres Addition | | | | | | | |
| | Lot 3, Block 5 Airport Acres Addition | D207457565 | City of Fort Worth | Conrado Conchas and wife Elizabeth Conchas | Warranty Deed | Fee Simple | March 7, 2007 | |
| | Lot 4, Block 5 Airport Acres Addition | | | | | | | |
| | Lot 5, Block 5 Airport Acres Addition | D206411338 | City of Fort Worth | Jose Plata | Warranty Deed | Fee Simple | September 27, 2006 | |
| | Lot 6, Block 5 Airport Acres Addition | Vol. 1792, Pg. 91 D204120108 | City of Fort Worth | Capital Plus, Inc., a Texas Corp. | Warranty Deed | Fee Simple | April 19, 2004 | FAA Grant No. 3-48-0085-1096 |
| | Lot 7, Block 5 Airport Acres Addition | D206411347 | City of Fort Worth | William Brown | Warranty Deed | Fee Simple | December 14, 2006 | |
| | Lot 8, Block 5 Airport Acres Addition | D208334832 | City of Fort Worth | James Cagle | Warranty Deed | Fee Simple | August 12, 2008 | |
| | Lot 9, Block 5 Airport Acres Addition | | | | | | | |
| | Lot 10, Block 5 Airport Acres Addition | D206411339 | City of Fort Worth | Enrique H. Castruita | Warranty Deed | Fee Simple | September 22, 2006 | |
| | Lot 11, Block 5 Airport Acres Addition | | | | | | | |
| | Lot 12, Block 5 Airport Acres Addition | D206411340 | City of Fort Worth | Beatrice Barbosa | Warranty Deed | Fee Simple | September 22, 2006 | |
| | Lot 13, Block 5 Airport Acres Addition | | | | | | | |
| | Lot 14, Block 5 Airport Acres Addition | D206411358 | City of Fort Worth | Bradley J. Smith | Warranty Deed | Fee Simple | September 29, 2006 | |
| | Lot 15, Block 5 Airport Acres Addition | D206411356 | City of Fort Worth | Bradley J. Smith | Warranty Deed | Fee Simple | September 29, 2006 | |
| | Lot 16, Block 5 Airport Acres Addition | D207056668 | City of Fort Worth | Florinda Ibarra | Warranty Deed | Fee Simple | January 25, 2007 | |
| | Lot 17, Block 5 Airport Acres Addition | D207457567 | City of Fort Worth | Ariana Maltos | Warranty Deed | Fee Simple | May 24, 2007 | |
| | Lot 18, Block 5 Airport Acres Addition | D206411342 | City of Fort Worth | Lois A. Conchas | Warranty Deed | Fee Simple | October 17, 2006 | |
| | Lot 19, Block 5 Airport Acres Addition | Vol. 1792, Pg. 91 | City of Fort Worth | Francisco M. Mercado | Warranty Deed | Fee Simple | February 5, 2004 | FAA Grant No. 3-48-0085-1202 |
| | Lot 20, Block 5 Airport Acres Addition | Vol. 12553, Pg. 710 | City of Fort Worth | HPM MGT & DEV Contractors | Warranty Deed | Fee Simple | October 18, 1996 | I |
| 70 | Lot 1, Block 23 Washington Heights Addition | Vol. 14882, Pg. 0526 D201105746 | City of Fort Worth | Elias Sanchez Valerio and Carmer Valerio | Warranty Deed | Fee Simple | April 23, 2001 | L |
| | Lot 11, Block 23 Washington Heights Addition | Vol. 14910, Pg. 0406 D201119176 | City of Fort Worth | Joseph Nittinger and wife, Ruth Nittinger | Warranty Deed | Fee Simple | May 7, 2001 | L |
| | Lot 12, Block 23 Washington Heights Addition | Vol. 14932, Pg. 0254 D201128184 | City of Fort Worth | Rose Benitez | Warranty Deed | Fee Simple | May 31, 2001 | L |
| | Lot 12, Block 23 Washington Heights Addition | Vol. 14932, Pg. 0255 D201128185 | City of Fort Worth | Abel Benitez | Warranty Deed | Fee Simple | April 23, 2001 | L |
| | Lot 12, Block 23 Washington Heights Addition | Vol. 14932, Pg. 0262 D201128192 | City of Fort Worth | Santos Benitez, Jr. | Warranty Deed | Fee Simple | May 7, 2001 | L |
| | Lot 12, Block 23 Washington Heights Addition | Vol. 14932, Pg. 0263 D201128193 | City of Fort Worth | Nancy Julie Benitez Montemayor | Warranty Deed | Fee Simple | May 7, 2001 | L |
| | Lot 12, Block 23 Washington Heights Addition | Vol. 14932, Pg. 0256 D201128186 | City of Fort Worth | Ysidro Benitez | Warranty Deed | Fee Simple | May 2, 2001 | L |
| | Lot 12, Block 23 Washington Heights Addition | Vol. 14932, Pg. 0261 D201128191 | City of Fort Worth | Mary Jessie Benitez Carpenter | Warranty Deed | Fee Simple | May 7, 2001 | L |
| | Lot 12, Block 23 Washington Heights Addition | Vol. 14932, Pg. 0257 D201128187 | City of Fort Worth | Manuelita Benitez Alvarez | Warranty Deed | Fee Simple | May 7, 2001 | L |
| | Lot 12, Block 23 Washington Heights Addition | Vol. 14932, Pg. 0258 D201128188 | City of Fort Worth | Ofelia Benitez Guerrero | Warranty Deed | Fee Simple | May 7, 2001 | L |
| | Lot 13, Block 23 Washington Heights Addition | Vol. 15185, Pg. 0490 D201248130 | City of Fort Worth | Jesse E. Reyna and wife, Estella Reyna | Warranty Deed | Fee Simple | October 3, 2001 | L |
| | Lot 14, Block 23 Washington Heights Addition | Vol. 14819, Pg. 0238 D201075778 | City of Fort Worth | Gabe A. Budaus aka Gabriel Budaus and wife, Christine Budaus | Warranty Deed | Fee Simple | March 30, 2001 | L |
| | Lot 15, Block 23 Washington Heights Addition | Vol. 14819, Pg. 0235 D201075775 | City of Fort Worth | Gabe A. Budaus aka Gabriel Budaus and wife, Christine Budaus | Warranty Deed | Fee Simple | March 30, 2001 | L |
| | Lot 16, Block 23 Washington Heights Addition | Vol. 14819, Pg. 0237 D201075777 | City of Fort Worth | Gabe Antone Budaus, Jr. and wife, Christine Budaus | Warranty Deed | Fee Simple | March 30, 2001 | L |
| | Lot 17, Block 23 Washington Heights Addition | Vol. 14835, Pg. 0329 D201084059 | City of Fort Worth | Esbelda Flores Gomez | Warranty Deed | Fee Simple | April 5, 2001 | L |
| | East 1/2 of Lot 3 and the East 1/2 of Lot 18, Block 23 Washington Heights Addition | Vol. 15565, Pg. 328 D202085208 | City of Fort Worth | W.D. Hospers and Charlyn Hospers | Warranty Deed | Avigation Easement | February 12, 2002 | L |
| 71 | Lot 2, Block 22 Washington Heights Addition | Vol. 14782, Pg. 0020 D201058790 | City of Fort Worth | Jesse D. Urias aka Jesse Diaz Urias and Joe M. Urias | Warranty Deed | Fee Simple | March 7, 2001 | L |
| | Lot 3, Block 22 Washington Heights Addition | Vol. 14782, Pg. 0021 D201058791 | City of Fort Worth | Joe F. Urias and wife, Maria Inez Urias | Warranty Deed | Fee Simple | March 8, 2001 | L |
| | Lot 4, Block 22 Washington Heights Addition | Vol. 14882, Pg. 0528 D201105748 | City of Fort Worth | Luis Barajas and wife, Frances Barajas | Warranty Deed | Fee Simple | April 30, 2001 | L |
| | Lot 5, Block 22 Washington Heights Addition | Vol. 14882, Pg. 0529 D201105749 | City of Fort Worth | John Alfred Ayala, Jr. and wife, Lynda Ayala | Warranty Deed | Fee Simple | April 20, 2001 | L |
| | Lot 6, Block 22 Washington Heights Addition | Vol. 14749, Pg. 0283 D201042783 | City of Fort Worth | Sally Martinez | Warranty Deed | Fee Simple | February 23, 2001 | L |
| | Lot 7, Block 22 Washington Heights Addition | Vol. 14910, Pg. 0409 D201119178 | City of Fort Worth | Guadalupe Reyes and Jose N. Reyes | Warranty Deed | Fee Simple | May 7, 2001 | L |
| | Lot 8, Block 22 Washington Heights Addition | Vol. 14882, Pg. 0530 D201105750 | City of Fort Worth | Mary Rita Balderas | Warranty Deed | Fee Simple | April 30, 2001 | L |
| | Lot 9, Block 22 Washington Heights Addition | Vol. 15185, Pg. 0487 D201248127 | City of Fort Worth | CATX Properties, Inc. | Warranty Deed | Fee Simple | September 17, 2001 | L |
| | Lot 10, Block 22 Washington Heights Addition | Vol. 14819, Pg. 0236 D201075776 | City of Fort Worth | Aurora Aguilar | Warranty Deed | Fee Simple | March 2, 2001 | L |

TEXAS DEPARTMENT OF TRANSPORTATION
AVIATION DIVISION

ALP APPROVED ACCORDING TO FAA AC 150/5300-13A CHANGE 1 PLUS THE REQUIREMENTS OF A FAVORABLE ENVIRONMENTAL FINDING AND FAA NRA STUDY PRIOR TO THE START OF ANY LAND ACQUISITION OR CONSTRUCTION ON AIRPORT PROPERTY.

COPYRIGHT 2014 TXDOT AVIATION DIVISION, ALL RIGHTS RESERVED.

DAVID FULTON, DIRECTOR, AVIATION DIVISION — DATE

AIRPORT SPONSOR

CURRENT AND FUTURE DEVELOPMENT DEPICTED ON THIS ALP IS APPROVED AND SUPPORTED BY AIRPORT SPONSOR

SPONSOR ACKNOWLEDGES APPROVAL OF ALP BY TXDOT DOES NOT CONSTITUTE A COMMITMENT TO FUNDING.

SIGNATURE — DATE 7/10/2015

Airport Manager
TITLE, AIRPORT SPONSOR'S REPRESENTATIVE

PREPARED BY:

GARVER
3010 GAYLORD PKWY, #190
FRISCO, TX 75034
(972) 377-7480
(972) 377-8380 FAX

PLH — DESIGNED BY — APRIL 2015 DATE

JAH — DRAWN BY — APRIL 2015 DATE

# AIRPORT PROPERTY MAP 7
# MEACHAM INTERNATIONAL AIRPORT
# FORT WORTH, TEXAS (FTW)

Texas Department of Transportation
Aviation Division

| PARCEL NO. | DESCRIPTION | VOLUME & PAGE | GRANTEE | GRANTOR | TYPE OF CONVEYANCE | LAND INTEREST | DATE OF CONVEYANCE | TYPE OF ACQUISITION |
|---|---|---|---|---|---|---|---|---|
| 72 | Lot 3, Block 3 Worth Hills Addition | | | | | | | |
| | Lot 4, Block 3 Worth Hills Addition | | | | | | | |
| | Lot 8, Block 3 Worth Hills Addition | | | | | | | |
| | Lot 9, Block 3 Worth Hills Addition | Vol. 10260, Pg. 2382 | City of Fort Worth | Payton & Emma Richardson | Sheriff's Tax Deed | Fee Simple | October 18, 1996 | I |
| | Lot 10, Block 3 Worth Hills Addition | Vol. 10260, Pg. 2377 | City of Fort Worth | Payton & Emma Richardson | Sheriff's Tax Deed | Fee Simple | October 18, 1996 | I |
| | Lot 11, Block 3 Worth Hills Addition | | | | | | | |
| | Lot 12, Block 3 Worth Hills Addition | | | | | | | |
| 73 | Lot 1, Block 4 Worth Hills Addition | Vol. 7202, Pg. 1375 | City of Fort Worth | Joe J. Johnson & Leroy Moore, Sr. | Sheriff's Tax Deed | Fee Simple | September 1, 1981 | I |
| | Lot 3, Block 4 Worth Hills Addition | Vol. 6098, Pg. 293 | City of Fort Worth | United States Finance Co., Inc. | Sheriff's Tax Deed | Fee Simple | September 1, 1981 | I |
| | Lot 9, Block 4 Worth Hills Addition | Vol. 4854, Pg. 975 | City of Fort Worth | Aline Steel Ellison | Sheriff's Tax Deed | Fee Simple | March 3, 1970 | I |
| | Lot 12, Block 4 Worth Hills Addition | | | | | | | |
| | Lot 13, Block 4 Worth Hills Addition | D206411344 | City of Fort Worth | Vidal Marquez | Warranty Deed | Fee Simple | November 20, 2006 | |
| | Lot 14, Block 4 Worth Hills Addition | D206411350 | City of Fort Worth | Estella Santos Cantu | Warranty Deed | Fee Simple | November 20, 2006 | |
| | Lot 15, Block 4 Worth Hills Addition | D206411341 | City of Fort Worth | Alvaro Garcia | Warranty Deed | Fee Simple | September 15, 2006 | |
| | Lot 16, Block 4 Worth Hills Addition | D207280477 | City of Fort Worth | Alvaro Garcia | Warranty Deed | Fee Simple | February 21, 2007 | |
| | Lot 17, Block 4 Worth Hills Addition | D207280477 | City of Fort Worth | Alvaro Garcia | Warranty Deed | Fee Simple | February 21, 2007 | |
| | Lot 18, Block 4 Worth Hills Addition | D207280479 | City of Fort Worth | Chapel Heights Properties, LP | Warranty Deed | Fee Simple | July 20, 2007 | |
| | Lot 20, Block 4 Worth Hills Addition | | | | | | | |
| 76 | Lot 1, Block 117 M.G. Ellis Addition | Vol. 14932, Pg. 0266 D201128196 | City of Fort Worth | Floyd Bartoo | Warranty Deed | Fee Simple | May 25, 2001 | L |
| | Lot 2, Block 117 M.G. Ellis Addition | Vol. 14782, Pg. 0022 D201058792 | City of Fort Worth | Jose Guitierez Balderas and wife, Betty Zavla | Warranty Deed | Fee Simple | March 7, 2001 | L |
| | Lot 3, Block 117 M.G. Ellis Addition | Vol. 14986, Pg. 0160 D201152940 | City of Fort Worth | Valentin Falcon and Guillermina Falcon | Warranty Deed | Fee Simple | May 17, 2001 | L |
| | Lot 4, Block 117 M.G. Ellis Addition | Vol. 14996 Pg. 0082 D201156732 | City of Fort Worth | Angelina Ledesma | Warranty Deed | Fee Simple | June 29, 2001 | L |
| | Lot 5, Block 117 M.G. Ellis Addition | Vol. 15659, Pg. 0118 D202125437 | City of Fort Worth | Johnny P. Vasquez | Warranty Deed | Fee Simple | March 7, 2002 | L |
| | Lot 6, Block 117 M.G. Ellis Addition | Vol. 14827, Pg. 0277 D201079847 | City of Fort Worth | Loreto Perez | Warranty Deed | Fee Simple | April 11, 2001 | L |
| | Lot 7, Block 117 M.G. Ellis Addition | Vol. 15212, Pg. 0058 D201260938 | City of Fort Worth | Estate of Victoria Rodriguez aka Victoria Rodriques | Warranty Deed | Fee Simple | October 9, 2001 | L |
| | Lot 7, Block 117 M.G. Ellis Addition | Vol. 15212, Pg. 0059 D201260939 | City of Fort Worth | Ascension Rodriques | Warranty Deed | Fee Simple | October 9, 2001 | L |
| | Lot 7, Block 117 M.G. Ellis Addition | Vol. 15212, Pg. 0060 D201260941 | City of Fort Worth | Robert J. Ozuna | Warranty Deed | Fee Simple | October 9, 2001 | L |
| | Lot 7, Block 117 M.G. Ellis Addition | Vol. 15212, Pg. 0061 D201260941 | City of Fort Worth | Elena Ozuna Gayton | Warranty Deed | Fee Simple | October 9, 2001 | L |
| | Lot 7, Block 117 M.G. Ellis Addition | Vol. 15212, Pg. 0062 D201260942 | City of Fort Worth | Ruby Ozuna Zarate | Warranty Deed | Fee Simple | October 9, 2001 | L |
| | Lot 8, Block 117 M.G. Ellis Addition | Vol. 14749, Pg. 0284 D201042784 | City of Fort Worth | Louis Ray Washington and wife, Betty B. Washington | Warranty Deed | Fee Simple | February 12, 2001 | L |
| | Lot 9, Block 117 M.G. Ellis Addition | Vol. 14944, Pg. 001 D201133231 | City of Fort Worth | Oraldio Ozuna and Mary P. Ozuna | Warranty Deed | Fee Simple | May 30, 2001 | L |
| | Lot 10, Block 117 M.G. Ellis Addition | Vol. 14935, Pg. 0440 D201129610 | City of Fort Worth | Oraldio Ozuna and Mary P. Ozuna | Warranty Deed | Fee Simple | May 30, 2001 | L |
| | Lot 11, Block 117 M.G. Ellis Addition | Vol. 14917, Pg. 0172 D201122022 | City of Fort Worth | Virginia Garcis | Warranty Deed | Fee Simple | May 17, 2001 | L |
| 78 | Lot 1, Block 9 Worth Hills Addition | D204280061 | City of Fort Worth | | | Street Right-of-Way | | |
| | Lot 19, Block 9 Worth Hills Addition | Vol. 7639, Pg. 1208 | City of Fort Worth | Sallie Lee Brown | Sheriff's Tax Deed | Fee Simple | August 2, 1983 | I |
| | Lot 21, Block 9 Worth Hills Addition | Vol. 309, Pg. 60 D204054778 | City of Fort Worth | Daniel & Veronica Contreras | Warranty Deed | Fee Simple | February 19, 2004 | FAA Grant No. 3-48-0085-1202 |
| | Lot 22, Block 9 Worth Hills Addition | Vol. 309, Pg. 60 D204048941 | City of Fort Worth | Daniel & Veronica Contreras | Warranty Deed | Fee Simple | February 12, 2004 | FAA Grant No. 3-48-0085-1202 |
| | Lot 23, Block 9 Worth Hills Addition | Vol. 309, Pg. 60 D204067737 | City of Fort Worth | Daniel & Veronica Contreras | Warranty Deed | Fee Simple | November 10, 2003 | FAA Grant No. 3-48-0085-1202 |
| | Lot 24, Block 9 Worth Hills Addition | | City of Fort Worth | | | Street Right-of-Way | | |
| 79 | Lot A, Block 8 Worth Hills Addition | Vol. 3683, Pg. 467 | City of Fort Worth | Courts K. Cleveland | Warranty Deed | Fee Simple | April 30, 1962 | I |
| | Lot B, Block 8 Worth Hills Addition | Vol. 9805, Pg. 1197 | City of Fort Worth | Courts K. Cleveland | Sheriff's Tax Deed | Fee Simple | September 5, 1989 | I |
| | Lot 13, Block 8 Worth Hills Addition | D204167805 | City of Fort Worth | Carla H. Kunipe | Warranty Deed | Fee Simple | May 5, 2004 | |
| | Lot 14, Block 8 Worth Hills Addition | D204167805 | City of Fort Worth | Carla H. Kunipe | Warranty Deed | Fee Simple | May 5, 2004 | |
| | Lot 15, Block 8 Worth Hills Addition | D206277031 | City of Fort Worth | | Condemnation | Fee Simple | June 2, 2006 | |
| | Lot 16, Block 8 Worth Hills Addition | D204372732 | City of Fort Worth | Oria Mae Richardson Pulliam | Warranty Deed | Fee Simple | November 22, 2004 | |
| | Lot 17, Block 8 Worth Hills Addition | D205206626 | City of Fort Worth | Ollie M. Davis | Warranty Deed | Fee Simple | February 2, 2005 | |
| | Lot 18, Block 8 Worth Hills Addition | | | | | | | |
| | Lot 19, Block 8 Worth Hills Addition | D204027118 | City of Fort Worth | Katherine Brown | Warranty Deed | Fee Simple | January 15, 2004 | |

| PARCEL NO. | DESCRIPTION | VOLUME & PAGE | GRANTEE | GRANTOR | TYPE OF CONVEYANCE | LAND INTEREST | DATE OF CONVEYANCE | TYPE OF ACQUISITION |
|---|---|---|---|---|---|---|---|---|
| 80 | Lot 1, Block 108 M.G. Ellis Addition | Vol. 14118, Pg. 0505 D199296386 | City of Fort Worth | Joseph P. Delaney, Bishop of the Roman Catholic Diocese of Ft. Worth | Warranty Deed | Fee Simple | November 22, 1999 | L |
| | Lot 2, Block 108 M.G. Ellis Addition | Vol. 14118, Pg 0505 D199296386 | City of Fort Worth | Joseph P. Delaney, Bishop of the Roman Catholic Diocese of Ft. Worth | Warranty Deed | Fee Simple | November 22, 1999 | L |
| | Lot 3, Block 108 M.G. Ellis Addition | Vol. 14118, Pg 0505 D199296386 | City of Fort Worth | Joseph P. Delaney, Bishop of the Roman Catholic Diocese of Ft. Worth | Warranty Deed | Fee Simple | November 22, 1999 | L |
| | Lot 4, Block 108 M.G. Ellis Addition | Vol. 14935, Pg. 0442 D201129612 | City of Fort Worth | Daniel Barboza and Julia Barboza | Warranty Deed | Fee Simple | May 25, 2001 | L |
| | Lot 5, Block 108 M.G. Ellis Addition | Vol. 14782, Pg. 0023 D201058793 | City of Fort Worth | Jose Cruz Rodriguez and Alicia Rodriguez | Warranty Deed | Fee Simple | March 9, 2001 | L |
| | Lot 6, Block 108 M.G. Ellis Addition | Vol. 14118, Pg. 0505 D199296386 | City of Fort Worth | Joseph P. Delaney, Bishop of the Roman Catholic Diocese of Ft. Worth | Warranty Deed | Fee Simple | November 22, 1999 | L |
| | Lot 7, Block 108 M.G. Ellis Addition | Vol. 14910, Pg. 0409 D201119179 | City of Fort Worth | Elva Gonzalez and Miguel A. Gonzalez | Warranty Deed | Fee Simple | April 30, 2001 | L |
| | Lot 8, Block 108 M.G. Ellis Addition | Vol. 14782, Pg. 0019 D201058789 | City of Fort Worth | Julia Barboza and husband, Daniel Barboza, and Jose Daniel Barboza | Warranty Deed | Fee Simple | March 8, 2001 | L |
| | Lot 9, Block 108 M.G. Ellis Addition | Vol. 14749, Pg. 0285 D201042785 | City of Fort Worth | James D. Smead and wife, Diane M. Smith | Warranty Deed | Fee Simple | February 23, 2001 | L |
| | Lot 10, Block 108 M.G. Ellis Addition | Vol. 14749, Pg. 0286 D201042786 | City of Fort Worth | Raymond L. Massey and wife, Teresa Massey | Warranty Deed | Fee Simple | February 23, 2001 | L |
| | Lot 11, Block 108 M.G. Ellis Addition | Vol. 14910, Pg. 0404 D201119174 | City of Fort Worth | Jesus Salazar and Estella Gamez Salazar | Warranty Deed | Fee Simple | May 7, 2001 | L |
| | Lot 12, Block 108 M.G. Ellis Addition | Vol. 14827, Pg. 0281 D201079851 | City of Fort Worth | Manuel S. Vargas and wife, Lupe Vargas | Warranty Deed | Fee Simple | April 6, 2001 | L |
| | Lot 13, Block 108 M.G. Ellis Addition | Vol. 14118, Pg. 0505 D199296386 | City of Fort Worth | Joseph P. Delaney, Bishop of the Roman Catholic Diocese of Ft. Worth | Warranty Deed | Fee Simple | November 22, 1999 | L |
| | Lot 14, Block 108 M.G. Ellis Addition | Vol. 14118, Pg. 0505 D199296386 | City of Fort Worth | Joseph P. Delaney, Bishop of the Roman Catholic Diocese of Ft. Worth | Warranty Deed | Fee Simple | November 22, 1999 | L |
| | Lot 15, Block 108 M.G. Ellis Addition | Vol. 14118, Pg. 0505 D199296386 | City of Fort Worth | Joseph P. Delaney, Bishop of the Roman Catholic Diocese of Ft. Worth | Warranty Deed | Fee Simple | November 22, 1999 | L |
| | Lot 16, Block 108 M.G. Ellis Addition | Vol. 14118, Pg. 0505 D199296386 | City of Fort Worth | Joseph P. Delaney, Bishop of the Roman Catholic Diocese of Ft. Worth | Warranty Deed | Fee Simple | November 22, 1999 | L |
| | Lot 17, Block 108 M.G. Ellis Addition | Vol. 14118, Pg. 0505 D199296386 | City of Fort Worth | Joseph P. Delaney, Bishop of the Roman Catholic Diocese of Ft. Worth | Warranty Deed | Fee Simple | November 22, 1999 | L |
| | Lot 18, Block 108 M.G. Ellis Addition | Vol. 14118, Pg. 0505 D199296386 | City of Fort Worth | Joseph P. Delaney, Bishop of the Roman Catholic Diocese of Ft. Worth | Warranty Deed | Fee Simple | November 22, 1999 | L |
| | Lot 19, Block 108 M.G. Ellis Addition | Vol. 14118, Pg. 0505 D199296386 | City of Fort Worth | Joseph P. Delaney, Bishop of the Roman Catholic Diocese of Ft. Worth | Warranty Deed | Fee Simple | November 22, 1999 | L |
| | Lot 20, Block 108 M.G. Ellis Addition | Vol. 14118, Pg. 0505 D199296386 | City of Fort Worth | Joseph P. Delaney, Bishop of the Roman Catholic Diocese of Ft. Worth | Warranty Deed | Fee Simple | November 22, 1999 | L |
| | Lot 21, Block 108 M.G. Ellis Addition | Vol. 14118, Pg. 0505 D199296386 | City of Fort Worth | Joseph P. Delaney, Bishop of the Roman Catholic Diocese of Ft. Worth | Warranty Deed | Fee Simple | November 22, 1999 | L |
| | Lot 22, Block 108 M.G. Ellis Addition | Vol. 14118, Pg. 0505 D199296386 | City of Fort Worth | Joseph P. Delaney, Bishop of the Roman Catholic Diocese of Ft. Worth | Warranty Deed | Fee Simple | November 22, 1999 | L |
| | Lot 23, Block 108 M.G. Ellis Addition | Vol. 14118, Pg. 0505 D199296386 | City of Fort Worth | Joseph P. Delaney, Bishop of the Roman Catholic Diocese of Ft. Worth | Warranty Deed | Fee Simple | November 23, 1999 | L |
| | Lot 24, Block 108 M.G. Ellis Addition | Vol. 14118, Pg. 0505 D199296386 | City of Fort Worth | Joseph P. Delaney, Bishop of the Roman Catholic Diocese of Ft. Worth | Warranty Deed | Fee Simple | November 24, 1999 | L |
| 81 | Lot 7, Block 32 Oak Grove Addition | | | | | | | |
| | Lot 8, Block 32 Oak Grove Addition | | | | | | | |
| | Lot 9, Block 32 Oak Grove Addition | | | | | | | |
| | Lot 10, Block 32 Oak Grove Addition | Vol. 13968, Pg. 457 | City of Fort Worth | Juan Ledesma | Warranty Deed | Avigation Easement | August 18, 1999 | K |
| | Lot 11, Block 32 Oak Grove Addition | | | | | | | |
| | Lot 12, Block 32 Oak Grove Addition | | | | | | | |
| | Lot 13, Block 32 Oak Grove Addition | | | | | | | |
| | Lot 14, Block 32 Oak Grove Addition | | | | | | | |
| | Lot 15, Block 32 Oak Grove Addition | | | | | | | |
| | Lot 16, Block 32 Oak Grove Addition | Vol. 13968, Pg. 450 | City of Fort Worth | Manuel Ledesma | Warranty Deed | Avigation Easement | January 19, 1999 | K |
| | Lot 17, Block 32 Oak Grove Addition | | | | | | | |

TEXAS DEPARTMENT OF TRANSPORTATION
AVIATION DIVISION

ALP APPROVED ACCORDING TO FAA AC 150/5300-13A CHANGE 1 PLUS THE REQUIREMENTS OF A FAVORABLE ENVIRONMENTAL FINDING AND FAA NRA STUDY PRIOR TO THE START OF ANY LAND ACQUISITION OR CONSTRUCTION ON AIRPORT PROPERTY.

COPYRIGHT 2014 TXDOT AVIATION DIVISION, ALL RIGHTS RESERVED.

DAVID FULTON, DIRECTOR, AVIATION DIVISION — DATE

AIRPORT SPONSOR

CURRENT AND FUTURE DEVELOPMENT DEPICTED ON THIS ALP IS APPROVED AND SUPPORTED BY AIRPORT SPONSOR

SPONSOR ACKNOWLEDGES APPROVAL OF ALP BY TXDOT DOES NOT CONSTITUTE A COMMITMENT TO FUNDING.

SIGNATURE — 7/7/2015 DATE

Airport Manager
TITLE, AIRPORT SPONSOR'S REPRESENTATIVE

PREPARED BY:

GARVER
3010 GAYLORD PKWY, #190
FRISCO, TX 75034
(972) 377-7480
(972) 377-8380 FAX

PLH — APRIL 2015
DESIGNED BY — DATE

JAH — APRIL 2015
DRAWN BY — DATE

# AIRPORT PROPERTY MAP 8
# MEACHAM INTERNATIONAL AIRPORT
# FORT WORTH, TEXAS (FTW)

Texas Department of Transportation
Aviation Division

| PARCEL NO. | DESCRIPTION | VOLUME & PAGE | GRANTEE | GRANTOR | TYPE OF CONVEYANCE | LAND INTEREST | DATE OF CONVEYANCE | TYPE OF ACQUISITION |
|---|---|---|---|---|---|---|---|---|
| 82 | Lot 1, Block 133 M.G. Ellis Addition | | Fort Worth I.S.D. | | | | | |
| | Lot 2, Block 133 M.G. Ellis Addition | | Fort Worth I.S.D. | | | | | |
| | Lot 3, Block 133 M.G. Ellis Addition | | Fort Worth I.S.D. | | | | | |
| | Lot 4, Block 133 M.G. Ellis Addition | | Fort Worth I.S.D. | | | | | |
| | Lot 5, Block 133 M.G. Ellis Addition | | Fort Worth I.S.D. | | | | | |
| | Lot 6, Block 133 M.G. Ellis Addition | | Fort Worth I.S.D. | | | | | |
| | Lot 7, Block 133 M.G. Ellis Addition | | Fort Worth I.S.D. | | | | | |
| | Lot 8, Block 133 M.G. Ellis Addition | | Fort Worth I.S.D. | | | | | |
| | Lot 9, Block 133 M.G. Ellis Addition | | Fort Worth I.S.D. | | | | | |
| | Lot 10, Block 133 M.G. Ellis Addition | | Fort Worth I.S.D. | | | | | |
| | Lot 11, Block 133 M.G. Ellis Addition | | Fort Worth I.S.D. | | | | | |
| | Lot 12, Block 133 M.G. Ellis Addition | | | | | | | |
| | Lot 13, Block 133 M.G. Ellis Addition | | | | | | | |
| | Lot 14, Block 133 M.G. Ellis Addition | | | | | | | |
| | Lot 15, Block 133 M.G. Ellis Addition | | | | | | | |
| | Lot 16, Block 133 M.G. Ellis Addition | | | | | | | |
| | Lot 17, Block 133 M.G. Ellis Addition | | | | | | | |
| | Lot 18, Block 133 M.G. Ellis Addition | | | | | | | |
| | Lot 19, Block 133 M.G. Ellis Addition | | | | | | | |
| | Lot 20, Block 133 M.G. Ellis Addition | | | | | | | |
| | Lot 21, Block 133 M.G. Ellis Addition | | | | | | | |
| | Lot 22, Block 133 M.G. Ellis Addition | | | | | | | |
| | Lot 23, Block 133 M.G. Ellis Addition | | | | | | | |
| | Lot 24, Block 133 M.G. Ellis Addition | | | | | | | |
| 83 | Lot 1, Block 97 M.G. Ellis Addition | | | | | | | |
| | Lot 2, Block 97 M.G. Ellis Addition | | | | | | | |
| | Lot 3, Block 97 M.G. Ellis Addition | | | | | | | |
| | Lot 4, Block 97 M.G. Ellis Addition | | | | | | | |
| | Lot 5, Block 97 M.G. Ellis Addition | | | | | | | |
| | Lot 6, Block 97 M.G. Ellis Addition | | | | | | | |
| | Lot 7, Block 97 M.G. Ellis Addition | | | | | | | |
| | Lot 8, Block 97 M.G. Ellis Addition | | | | | | | |
| | Lot 9, Block 97 M.G. Ellis Addition | | | | | | | |
| | Lot 10, Block 97 M.G. Ellis Addition | | | | | | | |
| | Lot 11, Block 97 M.G. Ellis Addition | | | | | | | |
| | Lot 12, Block 97 M.G. Ellis Addition | | | | | | | |
| | Lot 13, Block 97 M.G. Ellis Addition | | | | | | | |
| | Lot 14, Block 97 M.G. Ellis Addition | | | | | | | |
| | Lot 15, Block 97 M.G. Ellis Addition | | | | | | | |
| | Lot 16, Block 97 M.G. Ellis Addition | | | | | | | |
| | Lot 17, Block 97 M.G. Ellis Addition | | | | | | | |
| | Lot 18, Block 97 M.G. Ellis Addition | | | | | | | |
| | Lot 20, Block 97 M.G. Ellis Addition | | | | | | | |
| | Lot 21, Block 97 M.G. Ellis Addition | | | | | | | |
| | Lot 22, Block 97 M.G. Ellis Addition | | | | | | | |
| | Lot 23, Block 97 M.G. Ellis Addition | | | | | | | |
| | Lot 24, Block 97 M.G. Ellis Addition | | | | | | | |

| PARCEL NO. | DESCRIPTION | VOLUME & PAGE | GRANTEE | GRANTOR | TYPE OF CONVEYANCE | LAND INTEREST | DATE OF CONVEYANCE | TYPE OF ACQUISITION |
|---|---|---|---|---|---|---|---|---|
| 84 | Lot 1, Block 98 M.G. Ellis Addition | | | | | | | |
| | Lot 2, Block 98 M.G. Ellis Addition | | | | | | | |
| | Lot 3, Block 98 M.G. Ellis Addition | Vol. 13600, Pg. 0050 | City of Fort Worth | Guenda J. Thomas | Warranty Deed | Avigation Easement | October 8, 1999 | K |
| | Lot 4, Block 98 M.G. Ellis Addition | Vol. 13970, Pg. 0182 | City of Fort Worth | Thelma Owens | Warranty Deed | Avigation Easement | August 19, 1999 | K |
| | Lot 5, Block 98 M.G. Ellis Addition | Vol. 13912, Pg. 0264 | City of Fort Worth | Mary L. Harmon | Warranty Deed | Avigation Easement | July 14, 1999 | K |
| | Lot 6, Block 98 M.G. Ellis Addition | Vol. 14026, Pg. 0324 | City of Fort Worth | Frank Johnson | Warranty Deed | Avigation Easement | September 27, 1999 | K |
| | Lot 7, Block 98 M.G. Ellis Addition | Vol. 14046, Pg. 0067 | City of Fort Worth | Eddie Warren | Warranty Deed | Avigation Easement | January 7, 1999 | K |
| | Lot 8, Block 98 M.G. Ellis Addition | | | | | | | |
| | Lot 9, Block 98 M.G. Ellis Addition | Vol. 14026, Pg. 0190 | City of Fort Worth | Arthur Harden | Warranty Deed | Avigation Easement | September 27, 1999 | K |
| | Lot 10, Block 98 M.G. Ellis Addition | Vol. 13914, Pg. 0164 | City of Fort Worth | Eleazer Wilson | Warranty Deed | Avigation Easement | July 15, 1999 | K |
| | Lot 11, Block 98 M.G. Ellis Addition | Vol. 13914, Pg. 0165 | City of Fort Worth | Eleazer Wilson | Warranty Deed | Avigation Easement | July 15, 1999 | K |
| | Lot 12, Block 98 M.G. Ellis Addition | Vol. 13968, Pg. 0448 | City of Fort Worth | John Villanueva | Warranty Deed | Avigation Easement | August 18, 1999 | K |
| | Lot 13, Block 98 M.G. Ellis Addition | | | | | | | |
| | Lot 14, Block 98 M.G. Ellis Addition | | | | | | | |
| | Lot 15, Block 98 M.G. Ellis Addition | | | | | | | |
| | Lot 16, Block 98 M.G. Ellis Addition | | | | | | | |
| | Lot 17, Block 98 M.G. Ellis Addition | D207228424 | | | | | | |
| | Lot 18, Block 98 M.G. Ellis Addition | D207228424 | | | | | | |
| | Lot 19, Block 98 M.G. Ellis Addition | Vol. 13630, Pg. 0010 | City of Fort Worth | Ruthie Mae Williams | Warranty Deed | Avigation Easement | January 26, 1999 | K |
| | Lot 20, Block 98 M.G. Ellis Addition | D203140314 | Fort Worth, City of | Fort Worth, City of | Tax Foreclosure | | February 4, 2003 | |
| | Lot 21, Block 98 M.G. Ellis Addition | | | | | | | |
| | Lot 22, Block 98 M.G. Ellis Addition | | | | | | | |
| | Lot 23, Block 98 M.G. Ellis Addition | | | | | | | |
| | Lot 24, Block 98 M.G. Ellis Addition | | | | | | | |
| 85 | Lot 1, Block 99 M.G. Ellis Addition | | | | | | | |
| | Lot 2, Block 99 M.G. Ellis Addition | | | | | | | |
| | Lot 3, Block 99 M.G. Ellis Addition | Vol. 13666, Pg. 0474 | City of Fort Worth | Herold Simms | Warranty Deed | Avigation Easement | February 18, 1999 | K |
| | Lot 4, Block 99 M.G. Ellis Addition | Vol. 13620, Pg. 0015 | City of Fort Worth | Robert L. Flournoy Estate | Warranty Deed | Avigation Easement | January 20, 1999 | K |
| | Lot 5, Block 99 M.G. Ellis Addition | Vol. 9698, Pg. 1572 | City of Fort Worth | HW-MW Investments | Condemnation | Fee Simple | August 7, 1989 | I |
| | Lot 6, Block 99 M.G. Ellis Addition | Vol. 14024, Pg. 0159 | City of Fort Worth | Julio A. & Judith J. Muniz | Warranty Deed | Avigation Easement | September 24, 1999 | K |
| | Lot 7, Block 99 M.G. Ellis Addition | Vol. 13593, Pg. 0315 | City of Fort Worth | Marie G. Sayles | Warranty Deed | Avigation Easement | January 4, 1999 | K |
| | Lot 8, Block 99 M.G. Ellis Addition | Vol. 13615, Pg. 0415 | City of Fort Worth | James C. Roberts | Warranty Deed | Avigation Easement | January 15, 1999 | K |
| | Lot 9, Block 99 M.G. Ellis Addition | Vol. 13702, Pg. 0433 | City of Fort Worth | Sylvester Washington | Warranty Deed | Avigation Easement | March 11, 1999 | K |
| | Lot 10, Block 99 M.G. Ellis Addition | Vol. 13912, Pg. 0261 | City of Fort Worth | Juan E. & Dora E. Rabago | Warranty Deed | Avigation Easement | July 14, 1999 | K |
| | Lot 11, Block 99 M.G. Ellis Addition | Vol. 14026, Pg. 0197 | City of Fort Worth | Patsy J. Chappel | Warranty Deed | Avigation Easement | September 27, 1999 | K |
| | Lot 12, Block 99 M.G. Ellis Addition | Vol. 13666, Pg. 0483 | City of Fort Worth | Lena Ruth Lydia | Warranty Deed | Avigation Easement | February 18, 1999 | K |
| | Lot 13, Block 99 M.G. Ellis Addition | Vol. 13979, Pg. 0332 | City of Fort Worth | John B. Lee | Warranty Deed | Avigation Easement | July 25, 1999 | K |
| | Lot 14, Block 99 M.G. Ellis Addition | Vol. 14048, Pg. 0472 | City of Fort Worth | Alphonso Hannah Estate | Warranty Deed | Avigation Easement | October 13, 1999 | K |
| | Lot 15, Block 99 M.G. Ellis Addition | Vol. 13702, Pg. 0434 | City of Fort Worth | Sylvester Washington | Warranty Deed | Avigation Easement | March 11, 1999 | K |
| | Lot 16, Block 99 M.G. Ellis Addition | | | | | | | |
| | Lot 17, Block 99 M.G. Ellis Addition | Vol. 13702, Pg. 0432 | City of Fort Worth | Sylvester Washington | Warranty Deed | Avigation Easement | March 11, 1999 | K |
| | Lot 18, Block 99 M.G. Ellis Addition | Vol. 13666, Pg. 0481 | City of Fort Worth | Santallian Glenn | Warranty Deed | Avigation Easement | February 18, 1999 | K |
| | Lot 19, Block 99 M.G. Ellis Addition | | | | | | | |
| | Lot 20, Block 99 M.G. Ellis Addition | Vol. 13970, Pg. 0223 | City of Fort Worth | Edward L. Frazier | Warranty Deed | Avigation Easement | August 19, 1999 | K |
| | Lot 21, Block 99 M.G. Ellis Addition | Vol. 14026, Pg. 0193 | City of Fort Worth | O'Dell Stevenson | Warranty Deed | Avigation Easement | September 27, 1999 | K |
| | Lot 22, Block 99 M.G. Ellis Addition | | | | | | | |
| | Lot 23, Block 99 M.G. Ellis Addition | Vol. 13970, Pg. 0185 | City of Fort Worth | Henry R. Reed | Warranty Deed | Avigation Easement | August 19, 1999 | K |
| | Lot 24, Block 99 M.G. Ellis Addition | | | | | | | |

**TEXAS DEPARTMENT OF TRANSPORTATION**
**AVIATION DIVISION**

ALP APPROVED ACCORDING TO FAA AC 150/5300-13A CHANGE 1 PLUS THE REQUIREMENTS OF A FAVORABLE ENVIRONMENTAL FINDING AND FAA NRA STUDY PRIOR TO THE START OF ANY LAND ACQUISITION OR CONSTRUCTION ON AIRPORT PROPERTY.

COPYRIGHT 2014 TXDOT AVIATION DIVISION, ALL RIGHTS RESERVED.

DAVID FULTON, DIRECTOR, AVIATION DIVISION — DATE

**AIRPORT SPONSOR**

CURRENT AND FUTURE DEVELOPMENT DEPICTED ON THIS ALP IS APPROVED AND SUPPORTED BY AIRPORT SPONSOR

SPONSOR ACKNOWLEDGES APPROVAL OF ALP BY TXDOT DOES NOT CONSTITUTE A COMMITMENT TO FUNDING.

SIGNATURE — 7/17/2015 DATE

Airport Manager
TITLE, AIRPORT SPONSOR'S REPRESENTATIVE

PREPARED BY:

GARVER
3010 GAYLORD PKWY, #190
FRISCO, TX 75034
(972) 377-7480
(972) 377-8380 FAX

PLH — APRIL 2015
DESIGNED BY — DATE

JAH — APRIL 2015
DRAWN BY — DATE

# AIRPORT PROPERTY MAP 9
# MEACHAM INTERNATIONAL AIRPORT
# FORT WORTH, TEXAS (FTW)

Texas Department of Transportation
Aviation Division

| PARCEL NO. | DESCRIPTION | VOLUME & PAGE | GRANTEE | GRANTOR | TYPE OF CONVEYANCE | LAND INTEREST | DATE OF CONVEYANCE | TYPE OF ACQUISITION |
|---|---|---|---|---|---|---|---|---|
| 86 | Lot 1, Block 100 M.G. Ellis Addition | Vol. 14024, Pg. 0165 | City of Fort Worth | Silverio C. Cabral | Warranty Deed | Avigation Easement | September 24, 1999 | K |
| | Lot 2, Block 100 M.G. Ellis Addition | Vol. 14026, Pg. 0188 | City of Fort Worth | Juanita Hernandez | Warranty Deed | Avigation Easement | September 27, 1999 | K |
| | Lot 3, Block 100 M.G. Ellis Addition | Vol. 14042, Pg. 0123 | City of Fort Worth | Mattie Sue Ross | Warranty Deed | Avigation Easement | October 6, 1999 | K |
| | Lot 4, Block 100 M.G. Ellis Addition | Vol. 13912, Pg. 0275 | City of Fort Worth | D.J. Starnes | Warranty Deed | Avigation Easement | July 14, 1999 | K |
| | Lot 5, Block 100 M.G. Ellis Addition | | | | | | | |
| | Lot 6, Block 100 M.G. Ellis Addition | Vol. 13979, Pg. 0337 | City of Fort Worth | W.M. Franks, Jr. | Warranty Deed | Avigation Easement | August 25, 1999 | K |
| | Lot 7, Block 100 M.G. Ellis Addition | | | | | | | |
| | Lot 8, Block 100 M.G. Ellis Addition | | | | | | | |
| | Lot 9, Block 100 M.G. Ellis Addition | | | | | | | |
| | Lot 10, Block 100 M.G. Ellis Addition | Vol. 14026, Pg. 0189 | City of Fort Worth | Shelby C. Harper | Warranty Deed | Avigation Easement | September 27, 1999 | K |
| | Lot 11, Block 100 M.G. Ellis Addition | Vol. 14026, Pg. 0189 | City of Fort Worth | Shelby C. Harper | Warranty Deed | Avigation Easement | September 27, 1999 | K |
| | Lot 12, Block 100 M.G. Ellis Addition | Vol. 14026, Pg. 0189 | City of Fort Worth | Shelby C. Harper | Warranty Deed | Avigation Easement | September 27, 1999 | K |
| | Lot 13, Block 100 M.G. Ellis Addition | | | | | | | |
| | Lot 14, Block 100 M.G. Ellis Addition | | | | | | | |
| | Lot 15, Block 100 M.G. Ellis Addition | | | | | | | |
| | Lot 16, Block 100 M.G. Ellis Addition | | | | | | | |
| | Lot 17, Block 100 M.G. Ellis Addition | Vol. 13914, Pg. 0170 | City of Fort Worth | Earline Carter | Warranty Deed | Avigation Easement | July 15, 1999 | K |
| | Lot 18, Block 100 M.G. Ellis Addition | Vol. 13666, Pg. 0473 | City of Fort Worth | Violeta V. Carranza | Warranty Deed | Avigation Easement | February 18, 1999 | K |
| | Lot 19, Block 100 M.G. Ellis Addition | Vol. 14024, Pg. 0158 | City of Fort Worth | James L. Conley | Warranty Deed | Avigation Easement | September 24, 1999 | K |
| | Lot 20, Block 100 M.G. Ellis Addition | | | | | | | |
| | Lot 21, Block 100 M.G. Ellis Addition | D199242797 | | | | | | |
| | Lot 22, Block 100 M.G. Ellis Addition | | | | | | | |
| | Lot 23, Block 100 M.G. Ellis Addition | Vol. 13979, Pg. 0314 | City of Fort Worth | Eugenia Livingston | Warranty Deed | Avigation Easement | August 25, 1999 | K |
| | Lot 24, Block 100 M.G. Ellis Addition | | | | | | | |
| 87 | Lot 1, Block 101 M.G. Ellis Addition | Vol. 13666, Pg. 0472 | City of Fort Worth | Ralph Conrad Wheat and Dorothy Marie Wheat | Warranty Deed | Avigation Easement | February 18, 1999 | K |
| | Lot 2, Block 101 M.G. Ellis Addition | | | | | | | |
| | Lot 3, Block 101 M.G. Ellis Addition | Vol. 13593, Pg. 0318 | City of Fort Worth | Lorenza G. Rodriguez | Warranty Deed | Avigation Easement | January 4, 1999 | K |
| | Lot 4, Block 101 M.G. Ellis Addition | Vol. 13607, Pg. 0166 | City of Fort Worth | Alma Charles | Warranty Deed | Avigation Easement | November 18, 1998 | K |
| | Lot 5, Block 101 M.G. Ellis Addition | Vol. 13600, Pg. 0053 | City of Fort Worth | Rosa Alicia and Erisardo Garcia | Warranty Deed | Avigation Easement | November 23, 1998 | K |
| | Lot 6, Block 101 M.G. Ellis Addition | Vol. 13979, Pg. 0340 | City of Fort Worth | Matin L. & Nohemi O. Gonzales | Warranty Deed | Avigation Easement | December 7, 1998 | K |
| | Lot 7, Block 101 M.G. Ellis Addition | Vol. 13674, Pg. 0409 | City of Fort Worth | Reyes & Norberta Espinoza | Warranty Deed | Avigation Easement | December 4, 1998 | K |
| | Lot 8, Block 101 M.G. Ellis Addition | | | | | | | |
| | Lot 9, Block 101 M.G. Ellis Addition | | | | | | | |
| | Lot 10, Block 101 M.G. Ellis Addition | | | | | | | |
| | Lot 11, Block 101 M.G. Ellis Addition | | | | | | | |
| | Lot 12, except South 2', Block 101 M.G. Ellis Addition | | City of Fort Worth | | | Street Right-of-Way | | I |
| | South 2' of Lot 12, Block 101 M.G. Ellis Addition | | | | | | | |
| | Lot 13, Block 101 M.G. Ellis Addition | | | | | Condemnation | | I |
| | Lot 14, Block 101 M.G. Ellis Addition | | | | | | | |
| | Lot 15, Block 101 M.G. Ellis Addition | Vol. 13776, Pg. 0226 | City of Fort Worth | Leo & Carolyn Y. Roberson | Warranty Deed | Avigation Easement | April 22, 1999 | K |
| | Lot 16, Block 101 M.G. Ellis Addition | Vol. 13968, Pg. 0449 | City of Fort Worth | Estate of Lewis D. Clater | Warranty Deed | Avigation Easement | August 18, 1999 | K |
| | Lot 17, Block 101 M.G. Ellis Addition | Vol. 13914, Pg. 0168 | City of Fort Worth | Juventino Avilez | Warranty Deed | Avigation Easement | July 15, 1999 | K |
| | Lot 18, Block 101 M.G. Ellis Addition | | | | | | | |
| | Lot 19, Block 101 M.G. Ellis Addition | Vol. 14024, Pg. 0163 | City of Fort Worth | Jovita Lerma | Warranty Deed | Avigation Easement | September 24, 1999 | K |
| | Lot 20, Block 101 M.G. Ellis Addition | Vol. 13979, Pg. 0335 | City of Fort Worth | Ralph Garcia Salinas and Socorro Salinas Vasquez | Warranty Deed | Avigation Easement | December 8, 1999 | K |
| | Lot 21, Block 101 M.G. Ellis Addition | Vol. 14024, Pg. 0157 | City of Fort Worth | Hubert M. Ingram | Warranty Deed | Avigation Easement | September 24, 1999 | K |
| | Lot 22, Block 101 M.G. Ellis Addition | | | | | | | |
| | Lot 23, Block 101 M.G. Ellis Addition | | | | | | | |
| | Lot 24, Block 101 M.G. Ellis Addition | | | | | | | |

| PARCEL NO. | DESCRIPTION | VOLUME & PAGE | GRANTEE | GRANTOR | TYPE OF CONVEYANCE | LAND INTEREST | DATE OF CONVEYANCE | TYPE OF ACQUISITION |
|---|---|---|---|---|---|---|---|---|
| 88 | Lot 13, Block 152 M.G. Ellis Addition | | | | | | | |
| | Lot 14, Block 152 M.G. Ellis Addition | | | | | | | |
| 89 | Lot 1, Block 96 M.G. Ellis Addition | Vol. 13674, Pg. 0408 | City of Fort Worth | Dorothy Preston | Warranty Deed | Avigation Easement | November 20, 1998 | K |
| | Lot 2, Block 96 M.G. Ellis Addition | Vol. 14026, Pg. 0337 | City of Fort Worth | Raul & Bernada Medina | Warranty Deed | Avigation Easement | September 27, 1999 | K |
| | Lot 3, Block 96 M.G. Ellis Addition | | | | | | | |
| | Lot 4, Block 96 M.G. Ellis Addition | Vol. 13666, Pg. 0477 | City of Fort Worth | Armenious Patterson | Warranty Deed | Avigation Easement | February 18, 1999 | K |
| | Lot 5, Block 96 M.G. Ellis Addition | | | | | | | |
| | Lot 6, Block 96 M.G. Ellis Addition | | | | | | | |
| | Lot 7, Block 96 M.G. Ellis Addition | | | | | | | |
| | Lot 8, Block 96 M.G. Ellis Addition | | | | | | | |
| | Lot 9, Block 96 M.G. Ellis Addition | | | | | | | |
| | Lot 10, Block 96 M.G. Ellis Addition | Vol. 13979, Pg. 0331 | City of Fort Worth | Gloria & Rogelio Rodriguez | Warranty Deed | Avigation Easement | November 23, 1998 | K |
| | Lot 11, Block 96 M.G. Ellis Addition | | | | | | | |
| | Lot 12, Block 96 M.G. Ellis Addition | | | | | | | |
| | Lot 13, Block 96 M.G. Ellis Addition | | | | | | | |
| | Lot 14, Block 96 M.G. Ellis Addition | | | | | | | |
| | Lot 15, Block 96 M.G. Ellis Addition | | | | | | | |
| | Lot 16, Block 96 M.G. Ellis Addition | | | | | | | |
| | Lot 17, Block 96 M.G. Ellis Addition | | | | | | | |
| | Lot 18, Block 96 M.G. Ellis Addition | | | | | | | |
| | Lot 19, Block 96 M.G. Ellis Addition | | | | | | | |
| | Lot 20, Block 96 M.G. Ellis Addition | | | | | | | |
| | Lot 21, Block 96 M.G. Ellis Addition | Vol. 9577, Pg. 512 | City of Fort Worth | Crosby Williams O'Neal | Sheriff's Tax Deed | Fee Simple | March 7, 1989 | I |
| | Lot 22, Block 96 M.G. Ellis Addition | | | | | | | |
| | Lot 23, Block 96 M.G. Ellis Addition | | | | | | | |
| | Lot 24, Block 96 M.G. Ellis Addition | | | | | | | |
| | Lot 25, Block 96 M.G. Ellis Addition | | | | | | | |
| | Lot 26, Block 96 M.G. Ellis Addition | Vol. 13914, Vol. 0166 | City of Fort Worth | Vernon R. & Norma J. Issac | Warranty Deed | Avigation Easement | July 15, 1999 | K |

TEXAS DEPARTMENT OF TRANSPORTATION
AVIATION DIVISION

ALP APPROVED ACCORDING TO FAA AC 150/5300-13A CHANGE 1 PLUS THE REQUIREMENTS OF A FAVORABLE ENVIRONMENTAL FINDING AND FAA NRA STUDY PRIOR TO THE START OF ANY LAND ACQUISITION OR CONSTRUCTION ON AIRPORT PROPERTY.

COPYRIGHT 2014 TXDOT AVIATION DIVISION, ALL RIGHTS RESERVED.

DAVID FULTON, DIRECTOR, AVIATION DIVISION — DATE

AIRPORT SPONSOR

CURRENT AND FUTURE DEVELOPMENT DEPICTED ON THIS ALP IS APPROVED AND SUPPORTED BY AIRPORT SPONSOR.

SPONSOR ACKNOWLEDGES APPROVAL OF ALP BY TXDOT DOES NOT CONSTITUTE A COMMITMENT TO FUNDING.

SIGNATURE — DATE

Airport Manager
TITLE, AIRPORT SPONSOR'S REPRESENTATIVE

PREPARED BY:

GARVER
3010 GAYLORD PKWY, #190
FRISCO, TX 75034
(972) 377-7480
(972) 377-8380 FAX

PLH — APRIL 2015
DESIGNED BY — DATE

JAH — APRIL 2015
DRAWN BY — DATE

# AIRPORT PROPERTY MAP 10
# MEACHAM INTERNATIONAL AIRPORT
# FORT WORTH, TEXAS (FTW)

Texas Department of Transportation
Aviation Division

| PARCEL NO. | DESCRIPTION | VOLUME & PAGE | GRANTEE | GRANTOR | TYPE OF CONVEYANCE | LAND INTEREST | DATE OF CONVEYANCE | TYPE OF ACQUISITION |
|---|---|---|---|---|---|---|---|---|
| 90 | Lot 1, Block 95 M.G. Ellis Addition | Vol. 14024, Pg. 0160 | City of Fort Worth | Indalecio & Virginia Maldonado | Warranty Deed | Avigation Easement | September 24, 1999 | K |
| | Lot 2, Block 95 M.G. Ellis Addition | | | | | | | |
| | Lot 3, Block 95 M.G. Ellis Addition | | | | | | | |
| | Lot 4, Block 95 M.G. Ellis Addition | | | | | | | |
| | Lot 5, Block 95 M.G. Ellis Addition | Vol. 13615, Pg. 0416 | City of Fort Worth | Janie Mae Wilkins | Warranty Deed | Avigation Easement | January 15, 1999 | K |
| | Lot 6, Block 95 M.G. Ellis Addition | Vol. 13630, Pg. 0007 | City of Fort Worth | Winnie L. Beasley and Delma Marie Jones | Warranty Deed | Avigation Easement | January 26, 1999 | K |
| | Lot 7, Block 95 M.G. Ellis Addition | | | | | | | |
| | Lot 8, Block 95 M.G. Ellis Addition | | | | | | | |
| | Lot 9, Block 95 M.G. Ellis Addition | | | | | | | |
| | Lot 10, Block 95 M.G. Ellis Addition | | | | | | | |
| | Lot 11, Block 95 M.G. Ellis Addition | | | | | | | |
| | Lot 12, Block 95 M.G. Ellis Addition | Vol. 13968, Pg. 0445 | City of Fort Worth | Richard N. and Linda Claytor | Warranty Deed | Avigation Easement | August 18, 1999 | K |
| | Lot 13, Block 95 M.G. Ellis Addition | Vol. 13968, Pg. 0446 | City of Fort Worth | Richard N. and Linda Claytor | Warranty Deed | Avigation Easement | August 18, 1999 | K |
| | Lot 14, Block 95 M.G. Ellis Addition | Vol. 13912, Pg. 0269 | City of Fort Worth | Nancy Ziegenbein and Lawrence B. and Jack P. Carter | Warranty Deed | Avigation Easement | July 14, 1999 | K |
| | Lot 15, Block 95 M.G. Ellis Addition | | | | | | | |
| | Lot 16, Block 95 M.G. Ellis Addition | Vol. 13620, Pg. 0017 | City of Fort Worth | Estate of Mrs. Lottie Scales | Warranty Deed | Avigation Easement | November 24, 1998 | K |
| | Lot 17, Block 95 M.G. Ellis Addition | | | | | | | |
| | Lot 18, Block 95 M.G. Ellis Addition | | | | | | | |
| | Lot 19, Block 95 M.G. Ellis Addition | Vol. 13666, Pg. 0482 | City of Fort Worth | Velma Lee Sanders | Warranty Deed | Avigation Easement | February 18, 1999 | K |
| | Lot 20, Block 95 M.G. Ellis Addition | Vol. 13593, Pg. 0319 | City of Fort Worth | Jessie Mae Roberts | Warranty Deed | Avigation Easement | January 4, 1999 | K |
| | Lot 21, Block 95 M.G. Ellis Addition | | | | | | | |
| | Lot 22, Block 95 M.G. Ellis Addition | | | | | | | |
| | Lot 23, Block 95 M.G. Ellis Addition | | | | | | | |
| | Lot 24, Block 95 M.G. Ellis Addition | | | | | | | |
| | Lot 25, Block 95 M.G. Ellis Addition | | | | | | | |
| | Lot 26, Block 95 M.G. Ellis Addition | | | | | | | |

| PARCEL NO. | DESCRIPTION | VOLUME & PAGE | GRANTEE | GRANTOR | TYPE OF CONVEYANCE | LAND INTEREST | DATE OF CONVEYANCE | TYPE OF ACQUISITION |
|---|---|---|---|---|---|---|---|---|
| 91 | Lot 1, Block 94 M.G. Ellis Addition | Vol. 14037, Pg. 0178 | City of Fort Worth | Estate of Lonnie Lie Starr | Warranty Deed | Avigation Easement | October 4, 1999 | K |
| | Lot 2, Block 94 M.G. Ellis Addition | Vol. 13666, Pg. 0475 | City of Fort Worth | Rhoda Thomas | Warranty Deed | Avigation Easement | February 18, 1999 | K |
| | Lot 3, Block 94 M.G. Ellis Addition | | | | | | | |
| | Lot 4, Block 94 M.G. Ellis Addition | | | | | | | |
| | Lot 5, Block 94 M.G. Ellis Addition | | | | | | | |
| | Lot 6, Block 94 M.G. Ellis Addition | Vol. 13607, Pg. 0161 | City of Fort Worth | Etha Lee Collins | Warranty Deed | Avigation Easement | December 1, 1998 | K |
| | Lot 7, Block 94 M.G. Ellis Addition | | | | | | | |
| | Lot 8, Block 94 M.G. Ellis Addition | Vol. 13615, Pg. 0413 | City of Fort Worth | Wonder Morgan Allen | Warranty Deed | Avigation Easement | January 15, 1999 | K |
| | Lot 9, Block 94 M.G. Ellis Addition | | | | | | | |
| | Lot 10, Block 94 M.G. Ellis Addition | Vol. 13979, Pg. 0329 | City of Fort Worth | Raul & Sarah Alamos | Warranty Deed | Avigation Easement | December 3, 1998 | K |
| | Lot 11, Block 94 M.G. Ellis Addition | Vol. 13674, Pg. 0406 | City of Fort Worth | Lawreace Burton | Warranty Deed | Avigation Easement | January 9, 1999 | K |
| | Lot 12, Block 94 M.G. Ellis Addition | Vol. 13912, Pg. 0259 | City of Fort Worth | Rosie Spencer | Warranty Deed | Avigation Easement | July 14, 1999 | K |
| | Lot 13, Block 94 M.G. Ellis Addition | | | | | | | |
| | Lot 14, Block 94 M.G. Ellis Addition | | | | | | | |
| | Lot 15, Block 94 M.G. Ellis Addition | | | | | | | |
| | Lot 16, Block 94 M.G. Ellis Addition | Vol. 13666, Pg. 0471 | City of Fort Worth | Antonia and Roberto Renteria | Warranty Deed | Avigation Easement | February 18, 1999 | K |
| | Lot 17, Block 94 M.G. Ellis Addition | Vol. 13650, Pg. 0148 | City of Fort Worth | Reyes and Noberta Espinoza | Warranty Deed | Avigation Easement | February 5, 1999 | K |
| | Lot 18, Block 94 M.G. Ellis Addition | Vol. 13968, Pg. 0444 | City of Fort Worth | John Villanueva | Warranty Deed | Avigation Easement | August 18, 1999 | K |
| | Lot 19, Block 94 M.G. Ellis Addition | Vol. 13968, Pg. 0444 | City of Fort Worth | John Villanueva | Warranty Deed | Avigation Easement | August 18, 1999 | K |
| | Lot 20, Block 94 M.G. Ellis Addition | | | | | | | |
| | Lot 21, Block 94 M.G. Ellis Addition | | | | | | | |
| | Lot 22, Block 94 M.G. Ellis Addition | | | | | | | |
| | Lot 23, Block 94 M.G. Ellis Addition | | | | | | | |
| | Lot 24, Block 94 M.G. Ellis Addition | | | | | | | |
| | Lot 25, Block 94 M.G. Ellis Addition | Vol. 11103, Pg. 1190 | City of Fort Worth | Jeff Stinson | Sheriff's Tax Deed | Fee Simple | May 4, 1993 | I |
| | Lot 26, Block 94 M.G. Ellis Addition | Vol. 13968, Pg. 0443 | City of Fort Worth | Juana Chavez | Warranty Deed | Avigation Easement | August 18, 1999 | K |

**TEXAS DEPARTMENT OF TRANSPORTATION**
**AVIATION DIVISION**

ALP APPROVED ACCORDING TO FAA AC 150/5300-13A CHANGE 1 PLUS THE REQUIREMENTS OF A FAVORABLE ENVIRONMENTAL FINDING AND FAA NRA STUDY PRIOR TO THE START OF ANY LAND ACQUISITION OR CONSTRUCTION ON AIRPORT PROPERTY.

COPYRIGHT 2014 TXDOT AVIATION DIVISION, ALL RIGHTS RESERVED.

DAVID FULTON, DIRECTOR, AVIATION DIVISION — DATE

**AIRPORT SPONSOR**

CURRENT AND FUTURE DEVELOPMENT DEPICTED ON THIS ALP IS APPROVED AND SUPPORTED BY AIRPORT SPONSOR

SPONSOR ACKNOWLEDGES APPROVAL OF ALP BY TXDOT DOES NOT CONSTITUTE A COMMITMENT TO FUNDING.

7/17/2015
DATE

Airport Manager
TITLE, AIRPORT SPONSOR'S REPRESENTATIVE

PREPARED BY:

GARVER
3010 GAYLORD PKWY, #190
FRISCO, TX 75034
(972) 377-7480
(972) 377-8380 FAX

PLH — APRIL 2015
DESIGNED BY — DATE

JAH — APRIL 2015
DRAWN BY — DATE

# AIRPORT PROPERTY MAP 11
# MEACHAM INTERNATIONAL AIRPORT
# FORT WORTH, TEXAS (FTW)

Texas Department of Transportation
Aviation Division

| PARCEL NO. | DESCRIPTION | VOLUME & PAGE | GRANTEE | GRANTOR | TYPE OF CONVEYANCE | LAND INTEREST | DATE OF CONVEYANCE | TYPE OF ACQUISITION |
|---|---|---|---|---|---|---|---|---|
| 92 | Lot 1, Block 93 M.G. Ellis Addition | | | | | | | |
| | Lot 2, Block 93 M.G. Ellis Addition | Vol. 13968, Pg. 0447 | City of Fort Worth | Nicoloas and Maria R. Olmos | Warranty Deed | Avigation Easement | August 18, 1999 | K |
| | Lot 3, Block 93 M.G. Ellis Addition | | | | | | | |
| | Lot 4, Block 93 M.G. Ellis Addition | | | | | | | |
| | Lot 5, Block 93 M.G. Ellis Addition | | | | | | | |
| | Lot 6, Block 93 M.G. Ellis Addition | | | | | | | |
| | Lot 7, Block 93 M.G. Ellis Addition | | | | | | | |
| | Lot 8, Block 93 M.G. Ellis Addition | Vol. 14026, Pg. 0316 | City of Fort Worth | Pinkney and Lois Johnson | Warranty Deed | Avigation Easement | September 27, 1999 | K |
| | Lot 9, Block 93 M.G. Ellis Addition | D208008546 | Fort Worth, City of | Marvin Ray Johnson | Tax Foreclosure | | August 23, 2007 | |
| | Lot 10, Block 93 M.G. Ellis Addition | Vol. 14037, Pg. 0174 | City of Fort Worth | Estate of Lillian Morris | Warranty Deed | Avigation Easement | October 4, 1999 | K |
| | Lot 11, Block 93 M.G. Ellis Addition | Vol. 14037, Pg. 0174 | City of Fort Worth | Estate of Lillian Morris | Warranty Deed | Avigation Easement | October 4, 1999 | K |
| | Lot 12, Block 93 M.G. Ellis Addition | Vol. 14026, Pg. 0208 | City of Fort Worth | Wynema Wilkins Johnson and Jeanette Carr Martin | Warranty Deed | Avigation Easement | September 27, 1999 | K |
| | Lot 13, Block 93 M.G. Ellis Addition | | | | | | | |
| | Lot 14, Block 93 M.G. Ellis Addition | | | | | | | |
| | Lot 15, Block 93 M.G. Ellis Addition | Vol. 13702, Pg. 0429 | City of Fort Worth | Leo and Maddie Moffett | Warranty Deed | Avigation Easement | February 8, 1999 | K |
| | Lot 16, Block 93 M.G. Ellis Addition | | | | | | | |
| | Lot 17, Block 93 M.G. Ellis Addition | | | | | | | |
| | Lot 18, Block 93 M.G. Ellis Addition | | | | | | | |
| | Lot 19, Block 93 M.G. Ellis Addition | | | | | | | |
| | Lot 20, Block 93 M.G. Ellis Addition | | | | | | | |
| | Lot 21, Block 93 M.G. Ellis Addition | Vol. 13607, Pg. 0162 | City of Fort Worth | Etha Lee Collins | Warranty Deed | Avigation Easement | December 1, 1998 | K |
| | Lot 22, Block 93 M.G. Ellis Addition | | | | | | | |
| | Lot 23, Block 93 M.G. Ellis Addition | Vol. 13630, Pg. 0009 | City of Fort Worth | Adell Cunningham | Warranty Deed | Avigation Easement | January 26, 1999 | K |
| | Lot 24, Block 93 M.G. Ellis Addition | | | | | | | |
| | Lot 25, Block 93 M.G. Ellis Addition | | | | | | | |
| | Lot 26, Block 93 M.G. Ellis Addition | Vol. 14026, Pg. 0201 | City of Fort Worth | Lillie Lane Woods and Vanessa Lane | Warranty Deed | Avigation Easement | September 27, 1999 | K |

| PARCEL NO. | DESCRIPTION | VOLUME & PAGE | GRANTEE | GRANTOR | TYPE OF CONVEYANCE | LAND INTEREST | DATE OF CONVEYANCE | TYPE OF ACQUISITION |
|---|---|---|---|---|---|---|---|---|
| 93 | Lot 1, Block 92 M.G. Ellis Addition | | | | | | | |
| | Lot 2, Block 92 M.G. Ellis Addition | | | | | | | |
| | Lot 3, Block 92 M.G. Ellis Addition | Vol. 13912, Pg. 0201 | City of Fort Worth | Valentin & Gloria Flores | Warranty Deed | Avigation Easement | July 14, 1999 | K |
| | Lot 4, Block 92 M.G. Ellis Addition | Vol. 13912, Pg. 0210 | City of Fort Worth | Jessie James, Jr. and Bertha Tubbs | Warranty Deed | Avigation Easement | July 14, 1999 | K |
| | Lot 5, Block 92 M.G. Ellis Addition | Vol. 13970, Pg. 0181 | City of Fort Worth | Victor Genvanni Garcia and Carlos Manuel Osorio | Warranty Deed | Avigation Easement | August 19, 1999 | K |
| | Lot 6, Block 92 M.G. Ellis Addition | Vol. 13625, Pg. 0109 | City of Fort Worth | Freddie Smith | Warranty Deed | Avigation Easement | December 14, 1998 | K |
| | Lot 7, Block 92 M.G. Ellis Addition | Vol. 13968, Pg. 0459 | City of Fort Worth | Doris Ann Tubbs | Warranty Deed | Avigation Easement | February 1, 1999 | K |
| | Lot 8, Block 92 M.G. Ellis Addition | Vol. 13968, Pg. 0467 | City of Fort Worth | Jessie James, Jr. and Bertha Tubbs | Warranty Deed | Avigation Easement | August 18, 1999 | K |
| | Lot 9, Block 92 M.G. Ellis Addition | Vol. 13968, Pg. 0464 | City of Fort Worth | Carlos Osario, Victor Rosales, George Rosales, Ronnie Rosales | Warranty Deed | Avigation Easement | August 18, 1999 | K |
| | Lot 10, Block 92 M.G. Ellis Addition | Vol. 13702, Pg. 0430 | City of Fort Worth | Robbie Star | Warranty Deed | Avigation Easement | January 11, 1999 | K |
| | Lot 11, Block 92 M.G. Ellis Addition | Vol. 13650, Pg. 0153 | City of Fort Worth | Helen Mae Sherrell | Warranty Deed | Avigation Easement | February 5, 1999 | K |
| | Lot 12, Block 92 M.G. Ellis Addition | Vol. 13968, Pg. 0458 | City of Fort Worth | Ciriaco Perez Torres and Ernestina Betanourt De Torres | Warranty Deed | Avigation Easement | August 18, 1999 | K |
| | Lot 13, Block 92 M.G. Ellis Addition | Vol. 13968, Pg. 0462 | City of Fort Worth | Albert Tennerson | Warranty Deed | Avigation Easement | August 18, 1999 | K |
| | Lot 14, Block 92 M.G. Ellis Addition | | | | | | | |
| | Lot 15, Block 92 M.G. Ellis Addition | | | | | | | |
| | Lot 16, Block 92 M.G. Ellis Addition | Vol. 13979, Pg. 0339 | City of Fort Worth | OFB Holdings | Warranty Deed | Avigation Easement | December 3, 1998 | K |
| | Lot 17, Block 92 M.G. Ellis Addition | Vol. 13912, Pg. 0271 | City of Fort Worth | Lydia Galvan | Warranty Deed | Avigation Easement | July 14, 1999 | K |
| | Lot 18, Block 92 M.G. Ellis Addition | | | | | | | |
| | Lot 19, Block 92 M.G. Ellis Addition | Vol. 14026, Pg. 0319 | City of Fort Worth | Maria L. Fraire | Warranty Deed | Avigation Easement | September 27, 1999 | K |
| | Lot 20, Block 92 M.G. Ellis Addition | Vol. 14026, Pg. 0320 | City of Fort Worth | Ernesto and Olga Gonzalez | Warranty Deed | Avigation Easement | September 27, 1999 | K |
| | Lot 21, Block 92 M.G. Ellis Addition | D199302217 | | | | | | |
| | Lot 22, Block 92 M.G. Ellis Addition | D199302217 | | | | | | |
| | Lot 23, Block 92 M.G. Ellis Addition | Vol. 14026, Pg. 0323 | City of Fort Worth | Eric Duran and Raquel Arocha Duran | Warranty Deed | Avigation Easement | September 27, 1999 | K |
| | Lot 24, Block 92 M.G. Ellis Addition | Vol. 13615, Pg. 0417 | City of Fort Worth | Doris Thompson Leadon | Warranty Deed | Avigation Easement | January 15, 1999 | K |
| | Lot 25, Block 92 M.G. Ellis Addition | Vol. 13650, Pg. 0151 | City of Fort Worth | Doris Thompson Leadon | Warranty Deed | Avigation Easement | February 5, 1999 | K |
| | Lot 26, Block 92 M.G. Ellis Addition | | | | | | | |
| 94 | Lot 1, Block 75 M.G. Ellis Addition | Vol. 14026, Pg. 0215 | City of Fort Worth | Mary Linda Guajardo | Warranty Deed | Avigation Easement | January 25, 1999 | K |
| | Lot 2, Block 75 M.G. Ellis Addition | Col. 13970, Pg. 0225 | City of Fort Worth | Urbano B. Gallegos and Grasiela Guerrero | Warranty Deed | Avigation Easement | March 26, 1999 | K |
| | Lot 3, Block 75 M.G. Ellis Addition | Vol. 13970, Pg. 0221 | City of Fort Worth | Pedro and Maria Virginia Mendiola | Warranty Deed | Avigation Easement | February 18, 1999 | K |
| | Lot 4, Block 75 M.G. Ellis Addition | | | | | | | |
| | Lot 5, Block 75 M.G. Ellis Addition | Vol. 13620, Pg. 0031 | City of Fort Worth | Bernice Thomas Estate | Warranty Deed | Avigation Easement | December 7, 1998 | K |
| | Lot 6, Block 75 M.G. Ellis Addition | Vol. 13666, Pg. 0470 | City of Fort Worth | Mildred B. Butler | Warranty Deed | Avigation Easement | December 7, 1998 | K |
| | Lot 7, Block 75 M.G. Ellis Addition | Vol. 13912, Pg. 0266 | City of Fort Worth | Juan P. and Rachel Salinas | Warranty Deed | Avigation Easement | February 15, 1999 | K |
| | Lot 8, Block 75 M.G. Ellis Addition | Vol. 13912, Pg. 0266 | City of Fort Worth | Juan P. and Rachel Salinas | Warranty Deed | Avigation Easement | February 15, 1999 | K |
| | Lot 9, Block 75 M.G. Ellis Addition | Vol. 14024, Pg. 0162 | City of Fort Worth | Juan P. and Rachel Salinas | Warranty Deed | Avigation Easement | February 15, 1999 | K |
| | Lot 10, Block 75 M.G. Ellis Addition | | | | | | | |
| | Lot 11, Block 75 M.G. Ellis Addition | | | | | | | |
| | Lot 12, Block 75 M.G. Ellis Addition | | | | | | | |
| | Lot 13, Block 75 M.G. Ellis Addition | Vol. 13607, Pg. 0163 | City of Fort Worth | Gene A. Lusk | Warranty Deed | Avigation Easement | December 1, 1998 | K |
| | Lot 14, Block 75 M.G. Ellis Addition | | | | | | | |
| | Lot 15, Block 75 M.G. Ellis Addition | | | | | | | |
| | Lot 16, Block 75 M.G. Ellis Addition | | | | | | | |
| | Lot 17, Block 75 M.G. Ellis Addition | | | | | | | |
| | Lot 18, Block 75 M.G. Ellis Addition | | | | | | | |
| | Lot 19, Block 75 M.G. Ellis Addition | | | | | | | |
| | Lot 20, Block 75 M.G. Ellis Addition | | | | | | | |
| | Lot 21, Block 75 M.G. Ellis Addition | | | | | | | |
| | Lot 22, Block 75 M.G. Ellis Addition | Vol. 13914, Pg. 0172 | City of Fort Worth | Manuel B. Gomez | Warranty Deed | Avigation Easement | January 26, 1999 | K |
| | Lot 23, Block 75 M.G. Ellis Addition | | | | | | | |
| | Lot 24, Block 75 M.G. Ellis Addition | | | | | | | |

COPYRIGHT 2014 TXDOT AVIATION DIVISION, ALL RIGHTS RESERVED.

TEXAS DEPARTMENT OF TRANSPORTATION
AVIATION DIVISION

ALP APPROVED ACCORDING TO FAA AC 150/5300-13A CHANGE 1 PLUS THE REQUIREMENTS OF A FAVORABLE ENVIRONMENTAL FINDING AND FAA NRA STUDY PRIOR TO THE START OF ANY LAND ACQUISITION OR CONSTRUCTION ON AIRPORT PROPERTY.

DAVID FULTON, DIRECTOR, AVIATION DIVISION — DATE

AIRPORT SPONSOR

CURRENT AND FUTURE DEVELOPMENT DEPICTED ON THIS ALP IS APPROVED AND SUPPORTED BY AIRPORT SPONSOR

SPONSOR ACKNOWLEDGES APPROVAL OF ALP BY TXDOT DOES NOT CONSTITUTE A COMMITMENT TO FUNDING.

SIGNATURE — DATE 7/17/2015
Airport Manager
TITLE, AIRPORT SPONSOR'S REPRESENTATIVE

PREPARED BY:

GARVER
3010 GAYLORD PKWY, #190
FRISCO, TX 75034
(972) 377-7480
(972) 377-8380 FAX

PLH — APRIL 2015
DESIGNED BY — DATE

JAH — APRIL 2015
DRAWN BY — DATE

# AIRPORT PROPERTY MAP 12
# MEACHAM INTERNATIONAL AIRPORT
# FORT WORTH, TEXAS (FTW)

Texas Department of Transportation
Aviation Division

| PARCEL NO. | DESCRIPTION | VOLUME & PAGE | GRANTEE | GRANTOR | TYPE OF CONVEYANCE | LAND INTEREST | DATE OF CONVEYANCE | TYPE OF ACQUISITION |
|---|---|---|---|---|---|---|---|---|
| 95 | Lot 1, Block 76 M.G. Ellis Addition | | | | | | | |
| | Lot 2, Block 76 M.G. Ellis Addition | | | | | | | |
| | Lot 3, Block 76 M.G. Ellis Addition | Vol. 14024, Pg. 0161 | City of Fort Worth | Birgit Gros | Warranty Deed | Avigation Easement | March 11, 1999 | K |
| | Lot 4, Block 76 M.G. Ellis Addition | Vol. 13601, Pg. 0331 | City of Fort Worth | Lucille Johnson | Warranty Deed | Avigation Easement | November 24, 1998 | K |
| | Lot 5, Block 76 M.G. Ellis Addition | Vol. 13607, Pg. 0164 | City of Fort Worth | Mary L. Smith | Warranty Deed | Avigation Easement | November 16, 1998 | K |
| | Lot 6, Block 76 M.G. Ellis Addition | Vol. 13702, Pg. 0436 | City of Fort Worth | Benabe Garcia and Maria Isabel Juarez | Warranty Deed | Avigation Easement | January 18, 1999 | K |
| | Lot 7, Block 76 M.G. Ellis Addition | Vol. 13979, Pg. 0307 | City of Fort Worth | Ima Jean Whillis | Warranty Deed | Avigation Easement | November 20, 1998 | K |
| | Lot 8, Block 76 M.G. Ellis Addition | Vol. 13918, Pg. 0380 | City of Fort Worth | Doris R. Simpson | Warranty Deed | Avigation Easement | February 15, 1999 | K |
| | Lot 9, Block 76 M.G. Ellis Addition | Vol. 13650, Pg. 0155 | City of Fort Worth | Rosie M. Shaw | Warranty Deed | Avigation Easement | November 20, 1998 | K |
| | Lot 10, Block 76 M.G. Ellis Addition | Vol. 13702, Pg. 0426 | City of Fort Worth | James Roberts | Warranty Deed | Avigation Easement | January 26, 1999 | K |
| | Lot 11, Block 76 M.G. Ellis Addition | Vol. 13968, Pg. 0437 | City of Fort Worth | Jacqueline Elaine Griffin | Warranty Deed | Avigation Easement | February 2, 1999 | K |
| | Lot 12, Block 76 M.G. Ellis Addition | Vol. 13968, Pg. 0442 | City of Fort Worth | Jacqueline Elaine Griffin | Warranty Deed | Avigation Easement | February 2, 1999 | K |
| | Lot 13, Block 76 M.G. Ellis Addition | | | | | | | |
| | Lot 14, Block 76 M.G. Ellis Addition | | | | | | | |
| | Lot 15, Block 76 M.G. Ellis Addition | Vol. 14042, Pg. 0125 | City of Fort Worth | Jose Prisco Paite | Warranty Deed | Avigation Easement | February 9, 1999 | K |
| | Lot 16, Block 76 M.G. Ellis Addition | | | | | | | |
| | Lot 17, Block 76 M.G. Ellis Addition | | | | | | | |
| | Lot 18, Block 76 M.G. Ellis Addition | Vol. 13600, Pg. 0047 | City of Fort Worth | LaTrice V. Tatum | Warranty Deed | Avigation Easement | November 16, 1998 | K |
| | Lot 19, Block 76 M.G. Ellis Addition | Vol. 13607, Pg. 0167 | City of Fort Worth | Berta Laverne Isaac | Warranty Deed | Avigation Easement | November 23, 1998 | K |
| | Lot 20, Block 76 M.G. Ellis Addition | | | | | | | |
| | Lot 21, Block 76 M.G. Ellis Addition | | | | | | | |
| | Lot 22, Block 76 M.G. Ellis Addition | | | | | | | |
| | Lot 23, Block 76 M.G. Ellis Addition | | | | | | | |
| | Lot 24, Block 76 M.G. Ellis Addition | | | | | | | |
| 96 | Lot 1, Block 77 M.G. Ellis Addition | | | | | | | |
| | Lot 2, Block 77 M.G. Ellis Addition | | | | | | | |
| | Lot 3, Block 77 M.G. Ellis Addition | D208249521 | Fort Worth, City of | Sheryle Farmer | Tax Foreclosure | | February 13, 2008 | |
| | Lot 4, Block 77 M.G. Ellis Addition | D208297236 | Fort Worth, City of | Albert C. Stewart | Tax Foreclosure | | March 27, 2008 | |
| | Lot 5, Block 77 M.G. Ellis Addition | | | | | | | |
| | Lot 6, Block 77 M.G. Ellis Addition | | | | | | | |
| | Lot 7, Block 77 M.G. Ellis Addition | | | | | | | |
| | Lot 8, Block 77 M.G. Ellis Addition | | | | | | | |
| | Lot 9, Block 77 M.G. Ellis Addition | | | | | | | |
| | Lot 10, Block 77 M.G. Ellis Addition | Vol. 9602, Pg. 1220 | City of Fort Worth | Early L. Stevenson Estaet | Sheriff's Tax Deed | Fee Simple | April 20, 1989 | I |
| | Lot 11, Block 77 M.G. Ellis Addition | Vol. 11943, Pg. 1721 | City of Fort Worth | Joe & Helen Marie Foster | Sheriff's Tax Deed | Fee Simple | March 8, 1995 | I |
| | Lot 12, Block 77 M.G. Ellis Addition | Vol. 11943, Pg. 1721 | City of Fort Worth | Joe & Helen Marie Foster | Sheriff's Tax Deed | Fee Simple | March 8, 1995 | I |
| | Lot 13, Block 77 M.G. Ellis Addition | Vol. 13620, Pg. 0036 | City of Fort Worth | Estate of Anderson E. Roberson | Warranty Deed | Avigation Easement | November 17, 1998 | K |
| | Lot 14, Block 77 M.G. Ellis Addition | Vol. 13620, Pg. 0036 | City of Fort Worth | Estate of Anderson E. Roberson | Warranty Deed | Avigation Easement | November 17, 1998 | K |
| | Lot 15, Block 77 M.G. Ellis Addition | Vol. 13620, Pg. 0033 | City of Fort Worth | Lucile Thomas Montgomery | Warranty Deed | Avigation Easement | November 17, 1998 | K |
| | Lot 16, Block 77 M.G. Ellis Addition | | | | | | | |
| | Lot 17, Block 77 M.G. Ellis Addition | Vol. 14042, Pg. 0120 | City of Fort Worth | Dolores Dubose | Warranty Deed | Avigation Easement | November 19, 1998 | K |
| | Lot 18, Block 77 M.G. Ellis Addition | | | | | | | |
| | Lot 19, Block 77 M.G. Ellis Addition | | | | | | | |
| | Lot 20, Block 77 M.G. Ellis Addition | | | | | | | |
| | Lot 21, Block 77 M.G. Ellis Addition | Vol. 13968, Pg. 0441 | City of Fort Worth | Jimmy L. Steele and Ruby E. Steele | Warranty Deed | Avigation Easement | January 14, 1999 | K |
| | Lot 22, Block 77 M.G. Ellis Addition | | | | | | | |
| | Lot 23, Block 77 M.G. Ellis Addition | | | | | | | |
| | Lot 24, Block 77 M.G. Ellis Addition | | | | | | | |

| PARCEL NO. | DESCRIPTION | VOLUME & PAGE | GRANTEE | GRANTOR | TYPE OF CONVEYANCE | LAND INTEREST | DATE OF CONVEYANCE | TYPE OF ACQUISITION |
|---|---|---|---|---|---|---|---|---|
| 97 | Lot 1, Block 78 M.G. Ellis Addition | Vol. 13666, Pg. 0479 | City of Fort Worth | Gloria L. White and Elijah White, Jr. | Warranty Deed | Avigation Easement | January 19, 1999 | K |
| | Lot 2, Block 78 M.G. Ellis Addition | Vol. 13914, Pg. 0169 | City of Fort Worth | Beverly Sanders | Warranty Deed | Avigation Easement | January 25, 1999 | K |
| | Lot 3, Block 78 M.G. Ellis Addition | Vol. 13912, Pg. 0273 | City of Fort Worth | Miguel Angel and Maricela Tobias Munoz | Warranty Deed | Avigation Easement | February 22, 1999 | K |
| | Lot 4, Block 78 M.G. Ellis Addition | Vol. 13625, Pg. 0112 | City of Fort Worth | Frank J. Wallace | Warranty Deed | Avigation Easement | November 23, 1998 | K |
| | Lot 5, Block 78 M.G. Ellis Addition | | | | | | | |
| | Lot 6, Block 78 M.G. Ellis Addition | Vol. 13914, Pg. 0163 | City of Fort Worth | Jamie and Elia Gonzalez | Warranty Deed | Avigation Easement | March 5, 1999 | K |
| | Lot 7, Block 78 M.G. Ellis Addition | | | | | | | |
| | Lot 8, Block 78 M.G. Ellis Addition | | | | | | | |
| | Lot 9, Block 78 M.G. Ellis Addition | Vol. 14048, Pg. 0470 | City of Fort Worth | Gerald Schetter | Warranty Deed | Avigation Easement | February 18, 1999 | K |
| | Lot 10, Block 78 M.G. Ellis Addition | Vol. 13912, Pg. 0277 | City of Fort Worth | Bernardina Sabado | Warranty Deed | Avigation Easement | March 3, 1999 | K |
| | Lot 11, Block 78 M.G. Ellis Addition | Vol. 13593, Pg. 0316 | City of Fort Worth | Johnnie Marie Howard | Warranty Deed | Avigation Easement | November 19, 1998 | K |
| | Lot 12, Block 78 M.G. Ellis Addition | | | | | | | |
| | Lot 13, Block 78 M.G. Ellis Addition | | | | | | | |
| | Lot 14, Block 78 M.G. Ellis Addition | | | | | | | |
| | Lot 15, Block 78 M.G. Ellis Addition | | | | | | | |
| | Lot 16, Block 78 M.G. Ellis Addition | | | | | | | |
| | Lot 17, Block 78 M.G. Ellis Addition | | | | | | | |
| | Lot 18, Block 78 M.G. Ellis Addition | D198251991 | Fort Worth, City of | Linda Denise McDade | Warranty Deed | Fee Simple | October 29, 1998 | |
| | Lot 19, Block 78 M.G. Ellis Addition | Vol. 14026, Pg. 0210 | City of Fort Worth | Jesus Auces and Martha Auces | Warranty Deed | Avigation Easement | July 29, 1999 | K |
| | Lot 20, Block 78 M.G. Ellis Addition | Vol. 10944, Pg. 1839 | City of Fort Worth | Mattie Lee Murray Williams | Sheriff's Tax Deed | Fee Simple | January 5, 1993 | I |
| | Lot 21, Block 78 M.G. Ellis Addition | Vol. 13600, Pg. 0041 | City of Fort Worth | Alma Waites | Warranty Deed | Avigation Easement | November 24, 1998 | K |
| | Lot 22, Block 78 M.G. Ellis Addition | Vol. 13912, Pg. 0257 | City of Fort Worth | Willie Stewart | Warranty Deed | Avigation Easement | February 19, 1999 | K |
| | Lot 23, Block 78 M.G. Ellis Addition | | | | | | | |
| | Lot 24, Block 78 M.G. Ellis Addition | Vol. 14026, Pg. 0593 | City of Fort Worth | Estate of Ray Roberts | Warranty Deed | Avigation Easement | March 15, 1999 | K |
| 98 | Lot 1, Block 73 M.G. Ellis Addition | | | | | | | |
| | Lot 2, Block 73 M.G. Ellis Addition | | | | | | | |
| | Lot 3, Block 73 M.G. Ellis Addition | | | | | | | |
| | Lot 4, Block 73 M.G. Ellis Addition | | | | | | | |
| | Lot 5, Block 73 M.G. Ellis Addition | Vol. 14037, Pg. 0181 | City of Fort Worth | Estate of Otto Ross | Warranty Deed | Avigation Easement | May 11, 1999 | K |
| | Lot 6, Block 73 M.G. Ellis Addition | | | | | | | |
| | Lot 7, Block 73 M.G. Ellis Addition | | | | | | | |
| | Lot 8, Block 73 M.G. Ellis Addition | Vol. 13979, Pg. 0312 | City of Fort Worth | Leon and Eddie Woods | Warranty Deed | Avigation Easement | February 9, 1999 | K |
| | Lot 9, Block 73 M.G. Ellis Addition | | | | | | | |
| | Lot 10, Block 73 M.G. Ellis Addition | | | | | | | |
| | Lot 11, Block 73 M.G. Ellis Addition | | | | | | | |
| | Lot 12, Block 73 M.G. Ellis Addition | | | | | | | |
| | Lot 13, Block 73 M.G. Ellis Addition | | | | | | | |
| | Lot 14, Block 73 M.G. Ellis Addition | | | | | | | |
| | Lot 15, Block 73 M.G. Ellis Addition | | | | | | | |
| | Lot 16, Block 73 M.G. Ellis Addition | Vol. 13702, Pg. 0441 | City of Fort Worth | Elnora Moss and Leggett Moss | Warranty Deed | Avigation Easement | February 8, 1999 | K |
| | Lot 17, Block 73 M.G. Ellis Addition | Vol. 13702, Pg. 0441 | City of Fort Worth | Elnora Moss and Leggett Moss | Warranty Deed | Avigation Easement | February 8, 1999 | K |
| | Lot 18, Block 73 M.G. Ellis Addition | | | | | | | |
| | Lot 19, Block 73 M.G. Ellis Addition | | | | | | | |
| | Lot 20, Block 73 M.G. Ellis Addition | Vol. 13650, Pg. 0149 | City of Fort Worth | Joe P. Meek | Warranty Deed | Avigation Easement | November 23, 1998 | K |
| | Lot 21, Block 73 M.G. Ellis Addition | | | | | | | |
| | Lot 22, Block 73 M.G. Ellis Addition | | | | | | | |
| | Lot 23, Block 73 M.G. Ellis Addition | | | | | | | |
| | Lot 24, Block 73 M.G. Ellis Addition | | | | | | | |

TEXAS DEPARTMENT OF TRANSPORTATION
AVIATION DIVISION

ALP APPROVED ACCORDING TO FAA AC 150/5300-13A CHANGE 1 PLUS THE REQUIREMENTS OF A FAVORABLE ENVIRONMENTAL FINDING AND FAA NRA STUDY PRIOR TO THE START OF ANY LAND ACQUISITION OR CONSTRUCTION ON AIRPORT PROPERTY.

COPYRIGHT 2014 TXDOT AVIATION DIVISION, ALL RIGHTS RESERVED.

DAVID FULTON, DIRECTOR, AVIATION DIVISION — DATE

AIRPORT SPONSOR

CURRENT AND FUTURE DEVELOPMENT DEPICTED ON THIS ALP IS APPROVED AND SUPPORTED BY AIRPORT SPONSOR

SPONSOR ACKNOWLEDGES APPROVAL OF ALP BY TXDOT DOES NOT CONSTITUTE A COMMITMENT TO FUNDING.

SIGNATURE — DATE 7/10/2015

Airport Manager
TITLE, AIRPORT SPONSOR'S REPRESENTATIVE

PREPARED BY:

GARVER
3010 GAYLORD PKWY, #190
FRISCO, TX 75034
(972) 377-7480
(972) 377-8380 FAX

PLH — DESIGNED BY — APRIL 2015 DATE

JAH — DRAWN BY — APRIL 2015 DATE

# AIRPORT PROPERTY MAP 13
# MEACHAM INTERNATIONAL AIRPORT
# FORT WORTH, TEXAS (FTW)

Texas Department of Transportation
Aviation Division

| PARCEL NO. | DESCRIPTION | VOLUME & PAGE | GRANTEE | GRANTOR | TYPE OF CONVEYANCE | LAND INTEREST | DATE OF CONVEYANCE | TYPE OF ACQUISITION |
|---|---|---|---|---|---|---|---|---|
| 99 | Lot 1, Block 72<br>M.G. Ellis Addition | | | | | | | |
| | Lot 2, Block 72<br>M.G. Ellis Addition | | | | | | | |
| | Lot 3, Block 72<br>M.G. Ellis Addition | | | | | | | |
| | Lot 4, Block 72<br>M.G. Ellis Addition | Vol. 11732, Pg. 682 | City of Fort Worth | Lena Mae Baring Triplett | Sheriff's Tax Deed | Fee Simple | August 3, 1994 | I |
| | Lot 5, Block 72<br>M.G. Ellis Addition | Vol. 9556, Pg. 2367 | City of Fort Worth | Willie D. Sears, Jr. | Sheriff's Tax Deed | Fee Simple | January 3, 1989 | I |
| | Lot 6, Block 72<br>M.G. Ellis Addition | | | | | | | |
| | Lot 7, Block 72<br>M.G. Ellis Addition | | | | | | | |
| | Lot 8, Block 72<br>M.G. Ellis Addition | Vol. 13912, Pg. 0256 | City of Fort Worth | Guadelupe J. Mendez | Warranty Deed | Avigation Easement | March 1, 1999 | K |
| | Lot 9, Block 72<br>M.G. Ellis Addition | Vol. 13914, Pg. 0167 | City of Fort Worth | Guadelupe J. Mendez | Warranty Deed | Avigation Easement | March 1, 1999 | K |
| | Lot 10, Block 72<br>M.G. Ellis Addition | Vol. 13968, Pg. 0460 | City of Fort Worth | Arturo and Silvia Alvarado | Warranty Deed | Avigation Easement | June 25, 1999 | K |
| | Lot 11, Block 72<br>M.G. Ellis Addition | | | | | | | |
| | Lot 12, Block 72<br>M.G. Ellis Addition | | | | | | | |
| | Lot 13, Block 72<br>M.G. Ellis Addition | Vol. 12715, Pg. 470 | City of Fort Worth | Republic Bank Ridglea | Sheriff's Tax Deed | Fee Simple | March 31, 1997 | I |
| | Lot 14, Block 72<br>M.G. Ellis Addition | Vol. 12715, Pg. 470 | City of Fort Worth | Republic Bank Ridglea | Sheriff's Tax Deed | Fee Simple | March 31, 1997 | I |
| | Lot 15, Block 72<br>M.G. Ellis Addition | | | | | | | |
| | Lot 16, Block 72<br>M.G. Ellis Addition | | | | | | | |
| | Lot 17, Block 72<br>M.G. Ellis Addition | | | | | | | |
| | Lot 18, Block 72<br>M.G. Ellis Addition | Vol. 13968, Pg. 0456 | City of Fort Worth | Manuel Hurtado | Warranty Deed | Avigation Easement | June 16, 1999 | K |
| | Lot 19, Block 72<br>M.G. Ellis Addition | | | | | | | |
| | Lot 20, Block 72<br>M.G. Ellis Addition | | | | | | | |
| | Lot 21, Block 72<br>M.G. Ellis Addition | Vol. 13968, Pg. 0455 | City of Fort Worth | James & Maggie Richardson | Warranty Deed | Avigation Easement | February 20, 1999 | K |
| | Lot 22, Block 72<br>M.G. Ellis Addition | Vol. 13600, Pg. 0046 | City of Fort Worth | Ottowesia Waits | Warranty Deed | Avigation Easement | November 24, 1998 | K |
| | Lot 23, Block 72<br>M.G. Ellis Addition | Vol. 13970, Pg. 0220 | City of Fort Worth | Wesley Chapel<br>AME Church | Warranty Deed | Avigation Easement | March 4, 1999 | K |
| | Lot 24, Block 72<br>M.G. Ellis Addition | | | | | | | |

**TEXAS DEPARTMENT OF TRANSPORTATION**
**AVIATION DIVISION**

ALP APPROVED ACCORDING TO FAA AC 150/5300-13A CHANGE 1 PLUS THE REQUIREMENTS OF A FAVORABLE ENVIRONMENTAL FINDING AND FAA NRA STUDY PRIOR TO THE START OF ANY LAND ACQUISITION OR CONSTRUCTION ON AIRPORT PROPERTY.

COPYRIGHT 2014 TXDOT AVIATION DIVISION, ALL RIGHTS RESERVED.

DAVID FULTON, DIRECTOR, AVIATION DIVISION — DATE

**AIRPORT SPONSOR**

CURRENT AND FUTURE DEVELOPMENT DEPICTED ON THIS ALP IS APPROVED AND SUPPORTED BY AIRPORT SPONSOR.

SPONSOR ACKNOWLEDGES APPROVAL OF ALP BY TXDOT DOES NOT CONSTITUTE A COMMITMENT TO FUNDING.

SIGNATURE — 7/17/2015 DATE

Airport Manager
TITLE, AIRPORT SPONSOR'S REPRESENTATIVE

PREPARED BY:

GARVER
3010 GAYLORD PKWY, #190
FRISCO, TX 75034
(972) 377-7480
(972) 377-8380 FAX

PLH — APRIL 2015
DESIGNED BY — DATE

JAH — APRIL 2015
DRAWN BY — DATE

# AIRPORT PROPERTY MAP 14
# MEACHAM INTERNATIONAL AIRPORT
# FORT WORTH, TEXAS (FTW)

Texas Department of Transportation
Aviation Division