Appendix A

Appendix A-1
Fort Worth ADA Transition Plan

City of Fort Worth, Texas
Mayor and Council Communication

DATE	REFERENCE NUMBER	LOG NAME	PAGE
07/21/92	G-9743	14ADA	1 of 1

SUBJECT CITY OF FORT WORTH ADA TRANSITION PLAN

RECOMMENDATION:

It is recommended that the City Council approve the attached ADA Transition Plan. The Plan was presented to City Council on July 7, 1992 in Informal Report #7626.

DISCUSSION:

The Americans with Disabilities Act (ADA) requires the development of a Transition Plan to make public buildings and facilities accessible to individuals with disabilities. The Plan has been developed and must be adopted by the City Council by July 26, 1992.

Implementation of the plan is to take place over a three-year period. One million dollars is estimated to be required for the first year's expenses associated with implementation of the City's plan. Almost half of the $1,000,000.00 is required for curb cuts and ramps for entrance to governmental facilities. Improvements will be made at approximately 245 facility locations in the first year. One hundred and forty-five of the locations will require provisions for handicapped parking areas and appropriate signage. Corrections are also required in restrooms, elevators and special use areas.

CB:a

OFFICIAL RECORD
CITY SECRETARY
FT. WORTH, TX

Submitted for City Manager's Office by:	FUND	ACCOUNT	CENTER	AMOUNT	CITY SECRETARY
	(to)				
Charles Boswell 8500					
Originating Department Head:					
Charlie Shapard 7769	(from)				
For Additional Information Contact:					
Charlie Shapard 7769					

Printed on recycled paper

CITY OF FORT WORTH

ADA TRANSITION PLAN

OFFICIAL RECORD
CITY SECRETARY
FT. WORTH, TX

Submitted to the City Council
July 21, 1992

TABLE OF CONTENTS

- TRANSITION PLAN NARRATIVE
- ATTACHMENT A
  CITY OF FORT WORTH FACILITY SURVEY
- ATTACHMENT B
  ADA TRANSITION PLAN SUMMARY

  YEAR ONE
  YEAR TWO
  YEAR THREE
- ATTACHMENT C
  SAMPLE STREET SURVEY FORM
- ATTACHMENT D
  PARTICIPATING INDIVIDUALS/ORGANIZATIONS IN ACCESS COMMITTEE

OFFICIAL RECORD
CITY SECRETARY
FT. WORTH, TX

CITY OF FORT WORTH
TRANSITION PLAN
JULY 13, 1992

Summary. This plan was formulated in accordance with the Americans with Disabilities Act (ADA) of 1990 requirement that local governments develop a Transition Plan by July 26, 1992. The Transition Plan outlines the structural changes to facilities required to make programs accessible to persons with disabilities including mobility, visual, hearing, and mental impairments. This Informal Report provides the City Council with staff's recommended plan for action and a suggested time frame to adopt the City's Transition Plan.

The Transition Plan focuses on alterations to facilities. It identifies physical obstacles; describes in detail methods to make facilities accessible; specifies a schedule for making the necessary alterations; indicates the official responsible for implementing the plan. All structural changes should be accomplished as soon as possible, but no longer than three (3) years. As it will take longer than one year to make the facilities accessible, the City is required to develop an annual plan for each of the three years, identifying which alterations will be made in each plan year.

The Transition Plan also includes a schedule for the provision of curb ramps or other sloped areas where pedestrian walks cross curbs.

Additionally, there must be an opportunity for interested citizens, including persons with disabilities and organizations which represent them, to comment on the transition plan.

Finally, the Transition Plan must be retained and made available for public inspection for three years.

Process Used to Produce Transition Plan. The Transition Plan was developed after surveying over 700 City facilities. City facilities were first prioritized into "A", "B", and "C" categories: "A" facilities are those with a large volume of public traffic, e.g. City Hall, Recreation Centers, Multipurpose Centers, Public Safety Building, Police Department, etc.; "B" facilities are primarily worksites with little public traffic, e.g. service centers, water plants, storage warehouse, etc.; "C" facilities are remote facilities, occasionally visited by staff, e.g. paint sheds, some storage areas, records holding areas, etc.

All "A" and "B" priority facilities were inspected in March and April by nine teams assembled from a pool of 24 City employees loaned by several departments. The teams were trained on facility

accessibility concepts and how to survey a facility by Scott Haynes, R.E.A.C.H. Independent Living Center, who developed the facility accessibility survey instrument and who is a board member of the Mayor's Committee on Employment of Persons with Disabilities. The Access Sub-Committee of the Mayor's Committee, chaired by R. A. Wade, also assisted in the training and accompanied the City survey teams to important or representative structures.

Each survey team was provided a kit which included a camera, angle finder, fish scale, and a 12' tape measure. The 67-point check list (Attachment A) required comments and measurements on everything from slopes of curbs, ramps, parking spaces, number of pounds of pressure to open doors, widths of sidewalks, doors and toilets. The "accessible path of travel" approach dictated that each of the following by surveyed at each facility as applicable: parking, curb ramps, pathways, accessible circulation routes, ramps, doors and gates, stairs, building lobbies and corridors, elevators, water closets, lavatories, assembly areas and drinking fountains.

The Transition Plan attached is based on an analysis of what facility changes need to be made to the "A" buildings over three years in order to achieve the goal of program accessibility. The plan will not require nor is it required to bring the buildings up to the ADA Accessibility Guidelines (ADAAG) which will be required for new construction and renovation. The draft plan has been reviewed by the Access Committee for the Mayor's Committee for Employment of Persons with Disabilities and met with general approval except for concerns regarding the old Public Safety Building. The draft plan was amended to reflect these concerns.

<u>Identification of Barriers</u>. Attachment B, titled "ADA Transition Plan" lays out needed corrections in several categories. In general:

- Parking - provision of accessible parking including van accessible parking
- Curb - curb ramps and general ramps
- Signage - denoting accessible and inaccessible entrances, exits and routes
- Pathways - exterior and interior routes that limit accessibility of programs to people with mobility and visual impairments.
- Doors - widening, adjusting pounds per pressure, correcting threshold problems, replacing door hardware
- Restrooms - Corrections range from the few (lowering a dispenser or mirror, changing out lavatory knobs for levers) to the many (where major renovations are required). It also includes accessible port-a-potties in parks where port-a-potties are currently placed.
- Fountains - Cup dispensers are being added to inaccessible fountains.

OFFICIAL RECORD
CITY SECRETARY
FT. WORTH, TX

- Elevators - adding braille and audible signals, plus a few lifts.
- Other - for public assembly areas adding assistive listening devices and wheelchair seating, and in libraries adding accessible computer and catalog tables.

Every "A" building has been analyzed by the above categories for correction. A facility that needs work in that category will be denoted with a 1,2, or 3. These refer to each of the three years work will take place in, as the ADA requires that all changes be accomplished by January 26, 1995. The list of all structural modifications to be made and their locations may be found in Attachment B.

Schedule for Removing Barriers. You will note that first year work is in parking, curb cuts/ramps, and signage. This is in line with the Department of Justice's first priority to be able to enter a building. Pathways and door corrections enable circulation to where services are offered and are a second priority to be corrected in Year Two. The third priority is for accessible restrooms which will be accomplished in Year Three with certain exceptions. City Hall will have one accessible restroom per floor for each sex in Year One as will the Municipal Courts. Year Two restrooms include libraries and multi-purpose centers.

As required, the Transition Plan outlines changes by ADA year One, Two, and Three since it will take more than one year to accomplish the changes. While the City of Fort Worth Transition Plan is a three year plan, it should be recognized that some changes will occur over time given the great number of facilities involved. Existing facilities change usage and new facilities come into the City's inventory. There is also the possibility of administrative error. Therefore, the City of Fort Worth reserves the right to update and correct the Transition Plan as appropriate.

Installation of Curb Ramps. Another required portion of the Transition Plan is the schedule for provision of curb ramps where pedestrian walks cross intersections.

In order to prepare this plan it was necessary to inventory the existing infrastructure. Using an existing Fire Department database of all 16,000 intersections in the City, a survey instrument was designed which could be used to easily check every corner of each intersection (Sample Attachment C). A two-person team was assembled and trained by Scott Haynes of R.E.A.C.H. Independent Living Center to physically conduct the survey. As of June 14, 1992 the surveyors had completed surveys of 1,275 intersections of approximately 10% of the entire City.

Given the short time frame, the initial emphasis was placed on areas of the City which are most traveled and visited by the general public. Also, priorities were assigned in accordance with

the ADA and staff concentrated efforts on Priority 1 (State, Local, Federal, County government buildings). Areas of the City which have been surveyed include the Central Business District, the Cultural District, the Hospital District, the Stockyards, intersections adjacent to all public schools, Texas Christian University area, Texas Wesleyan area, and the Southwestern Baptist Seminary area. The surveyors will continue to work and it is our plan to complete the entire City.

Staff proposes to have under contract Priority 1 improvements by January 26, 1993. Based upon the sample survey of intersections completed to date we estimate that an expenditure in the range of $500,000 will be necessary to complete Priority 1.

Priority 2, Access to Transportation such as the "T" bus stops, and Priority 3, Places of Public Accommodation such as retail stores, restaurants, and hotels are to be completed during ADA Year Two by January 26, 1994.

Priority 4 includes Employers and Commercial Facilities. These intersections would be completed in Year 3 by January 26, 1995.

Staff plans to address Priority 5 (Residential) whenever street renovation or reconstruction occurs or upon request. The main thrust of our bond programs are the reconstruction of neighborhood and inner city streets.

Priority 6 ("Other" - parking lots/open fields) needs will also be addressed upon request or if development occurs. The Transportation and Public Works Department has developed the attached "Policy Regarding Installation of Curb Ramps". Upon approval this policy will regulate the installation of curb ramps on all Transportation and Public Works projects.

New curb cuts will feature three (3) narrow parallel grooves to provide detectable warnings to the visually impaired.

<u>Telephones</u>: The Information Systems and Services Department is surveying all public phone locations. Among other requirements, one public telephone per floor must be accessible in terms of height and hearing volume control. All improvements to telephones will be accomplished in ADA Year One.

<u>Financing</u>: One million dollars ($1,000,000) is being put in an ADA Special Projects Fund to pay for Year One improvements.

<u>Official Responsible for Implementation</u>:

Charles Boswell, Assistant City Manager; Libby Lanzara, ADA Coordinator

OFFICIAL RECORD
CITY SECRETARY
FT. WORTH, TX

Opportunities for Public Input:

As mentioned earlier, the Access Committee, a subcommittee of the Mayor's Committee on Employment of Persons with Disabilities, participated with City staff throughout this project. Project phases included training of staff, representative site visitation and analysis of needs. The names and organizations of committee members is attached as Attachment D.

July 7, 1992 This item was discussed at the City Council work session. A number of members of the Access Committee were present.

The Informal Report and Transition Plan were made available in the Central Library and branches. Alternate formats were made available.

July 8, 1992 A public meeting was held in the City Council Chambers at 6:00 PM to explain the ADA Transition Plan and to take public comment. It was carried on City Cable Channel Mac 5.

July 21, 1992 The Transition Plan will be on the City Council Agenda for action and as such may be commented upon by the public and people with disabilities. It must be adopted at this time as the Federal deadline, by law, is July 26, 1997.

Formats Available. The earlier Informal Report to Council and the Transition Plan are available in print format and on disk. Due to the technological problems of printing columns in Braille, the Transition Plan is unavailable in Braille. However, the Informal Report will be available in Braille. For information regarding disk or Braille formats, please call Libby Lanzara at 871-8552. Printed copies of the Transition Plan and Informal Report are available for inspection in Ms. Lanzara's office and in all Public Library facilities.

ATTACHMENT A

CITY OF FORT WORTH
FACILITY SURVEY

OFFICIAL RECORD
CITY SECRETARY
FT. WORTH, TX

CITY OF FORT WORTH, TEXAS

CITY BUILDINGS AND FACILITIES
SURVEY FOR ACCESS

SURVEY DATE: _____

SURVEY TEAM: _____

_____

CITY OWNED ____ LEASED ____

DESCRIPTION OF FACILITY: _____

_____

DEPARTMENT RESPONSIBLE: _____

PUBLIC USE: _____ Heavy _____ Moderate _____ Light _____ Negligible

PUBLIC PROGRAMS (LIST OR ATTACH): _____

_____

_____

_____

_____

_____

_____

_____

_____

_____

_____

_____

_____

HISTORIC REGISTER: _____ STATE _____ NATIONAL

PHOTOGRAPHS ATTACHED: ____ YES _____ NO

CITY OF FORT WORTH, TEXAS

CITY BUILDINGS AND FACILITIES SURVEY FOR ACCESS

DOES THIS BUILDING/FACILITY HAVE THE FOLLOWING MINIMUM REQUIREMENTS TO MEET HANDICAPPED ACCESSIBILITY REGULATIONS?

ITEM			
1. PARKING - parking diagram - Figures 9 & A5	YES	NO	N/A
a. Are the required number of parking spaces provided (see Chart 1)?			
b. Is one space van accessible?			
c. Are the spaces on level (less than or equal to 1:50 or 2% slope? (CURB RAMP MUST NOT PROJECT INTO ACCESS AISLE)			
d. Are the spaces at the closest (required) level point to the building's accessible entrance?			
e. Is there 1 van space (96" plus 96" aisle) for every 8 accessible spaces? (overhead clearance of 98")			
f. Are universal symbol of accessibility signs posted?			
g. Is the parking surface stable, firm, and slip resistant?			
COMMENTS			

2. PASSENGER LOADING ZONES - see Figure 10	YES	NO	N/A
a. Is there a passenger loading zone?			
b. Is there a passenger loading zone which is posted?			
c. Is the zone 20' length and an access aisle of 60"?			
COMMENTS			

SURVEY FORM 1: PARKING	Total Parking in Lot	Required Minimum Number of Accessible Spaces
Facility Name:	1-25	1
	26 to 50	2
	51 to 75	3
Parking Lot Location:	76 to 100	4
	101 to 150	5
	151 to 200	6
# of Spaces provided:	201 to 300	7
	301 to 400	8
	401 to 500	9
# Required to be accessible:	501 to 1000	*
	1001 and over	**
		*2 percent of total **20 plus 1 for each 100 over 1000

OFFICIAL RECORD
CITY SECRETARY
FT. WORTH, TX

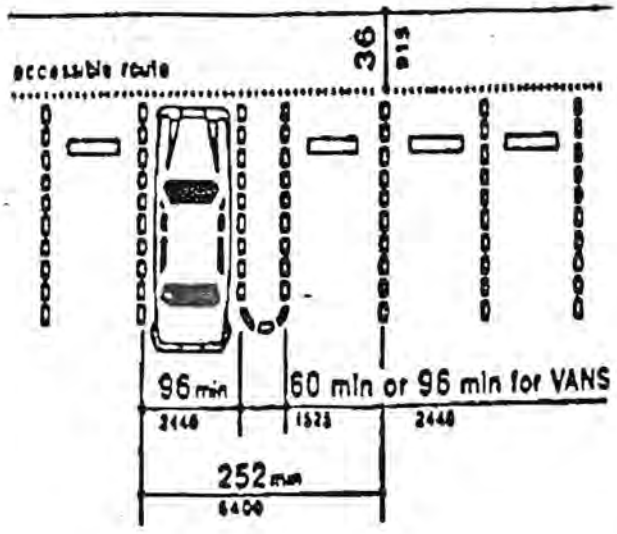

Fig. 9
Dimensions of Parking Spaces

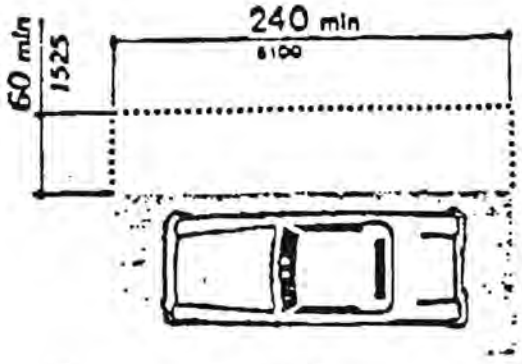

Fig. 10
Access Aisle at Passenger Loading Zones

Comments on Parking:
(include rough diagram or relate elements to Figures 9, 10 or A-5)

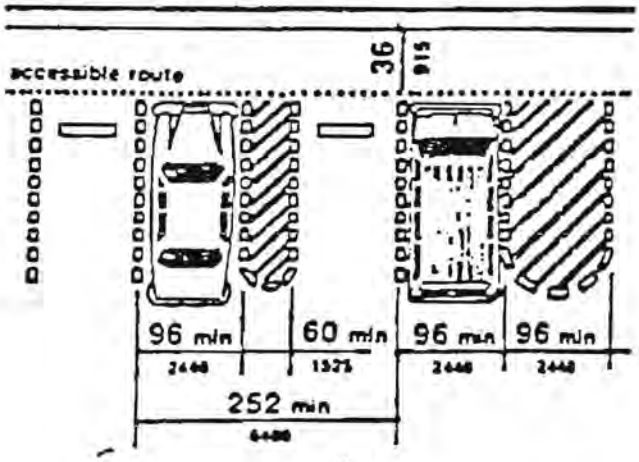

(a)
Van Accessible Space at End Row

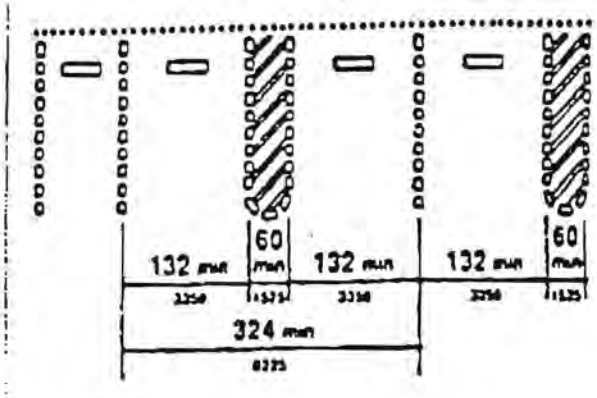

(b)
Universal Parking Space Design

Fig. A5
Parking Space Alternatives

3. CURB RAMPS (Fig. 15, Fig. 12 & 13, Fig. 16)	YES	NO	N/A
a. Maximum slope of 1:10 (1:12 preferred).			
b. Textured nonslip surface.			
c. Smooth transitional surface at top and bottom of ramp.			
d. Ramps with minimum width of 36".			
COMMENTS:			

ALLOWABLE RAMP DIMENSIONS FOR CONSTRUCTION IN EXISTING SITES, BUILDINGS, AND FACILITIES

Slope*	Maximum Rise In	Maximum Run Ft
Steeper than 1:10 but no steeper than 1:8	3	2
Steeper than 1:12 but no steeper than 1:10	6	5
*A slope steeper than 1:8 not allowed		

SLOPES		
RATIO		MEASURE
1:8 (1-1/2" per ft.)	= 3"	in 2 ft. 12.5°
1:10 (1-3/16" per ft.)	= 2-3/8"	in 2 ft. 10.0°
1:12 (1" per ft.)	= 2"	in 2 ft. 8.3°
1:20 (5/8" per ft.)	= 1-3/16"	in 2 ft. 5.0°
1:50 (1/4" per ft.)	= 1/2"	in 2 ft. 2.0°

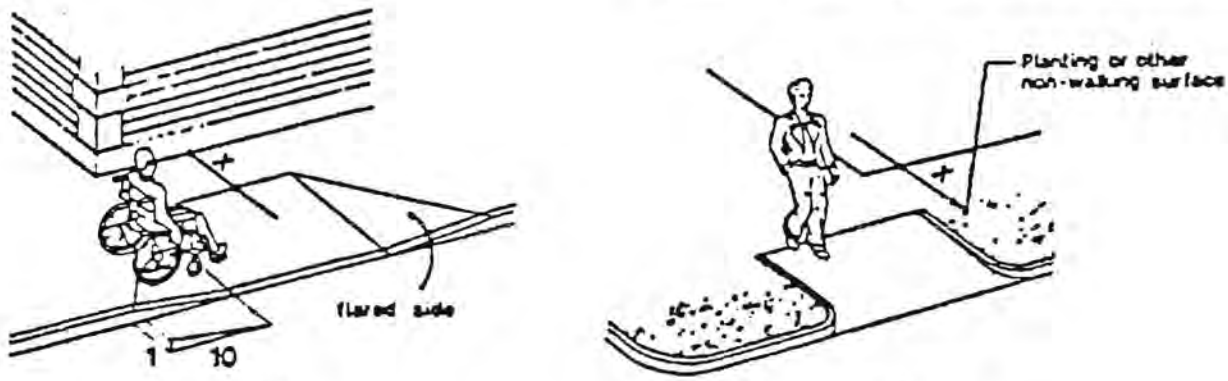

(a) Flared Sides

(b) Returned Curb

If X is less than 48 in. then the slope of the flared side shall not exceed 1:12.

Fig. 12
Sides of Curb Ramps

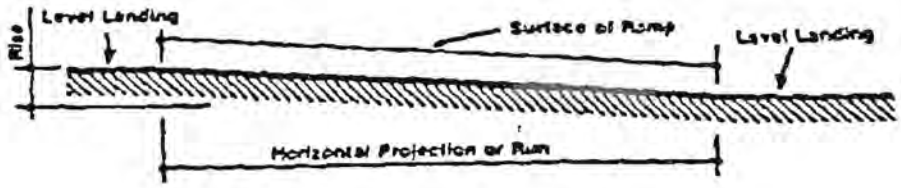

Slope	Maximum Rise in	Maximum Rise mm	Maximum Horizontal Projection ft	Maximum Horizontal Projection m
1:12 to < 1:16	30	760	30	9
1:16 to < 1:20	30	760	40	12

OFFICIAL RECORD
CITY SECRETARY
FT. WORTH, TX

Fig. 16
Components of a Single Ramp Run and Sample Ramp Dimensions

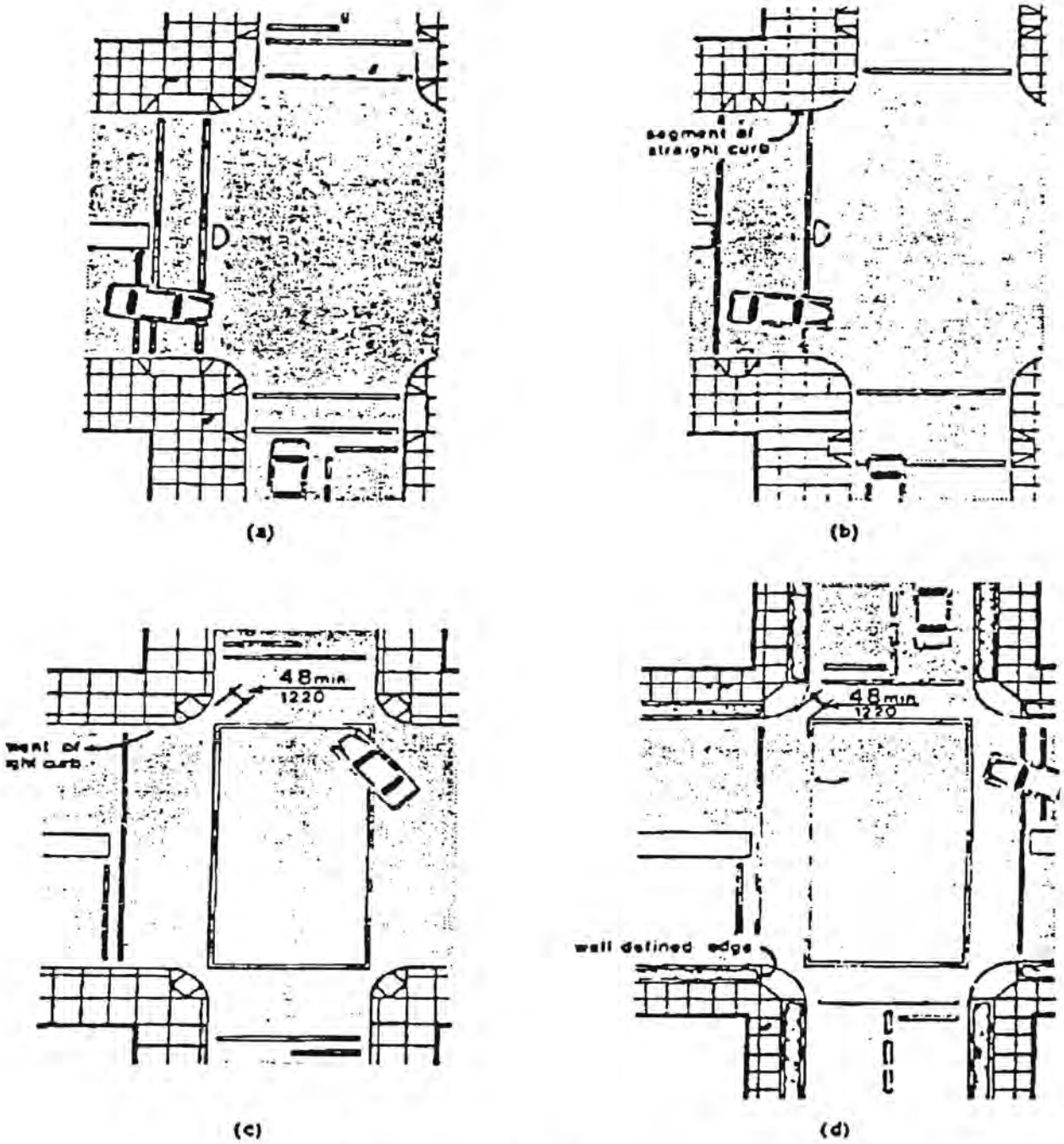

Fig. 15
Curb Ramps at Marked Crossings

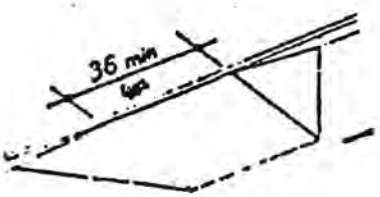

Fig. 13
Built-Up Curb Ramp

4. PATHWAYS - Figures 1 and 8(a)	YES	NO	N/A
a. Is there at least 80" clear headroom along the path? (or a cane detectable barrier within 27" of the ground?			
b. Are protruding objects 4" or less? (or with bottoms below 27"?)			
c. Do grates have openings of less than 1/2"?			
d. Are transitions from curb ramps to walkways, streets and gutters flush and free of abrupt changes?			
e. Is there a minimum of 48" clear space within the crosswalk lines at the bottom of a diagonal curb ramp?			
f. Are there any cross slopes of over 1:50 (2%)?			
g. Are signs clearly posted indicating accessible route to entry?			
h. Are all inaccessible entries posted with a sign directing wheelchair users to an accessible entrance.			
COMMENT			

5. ACCESSIBLE CIRCULATION ROUTE (Fig. 7 & Fig. 2)	YES	NO	N/A
a. A continuous unobstructed path of travel that connects all accessible elements and spaces in a building or facility.			
b. Sidewalk clear width of 36 inches (44 to 60 inches preferred).			
c. Hall and corridor clear width of 36 inches if less than 30 feet long, 44 inches if greater than 30 feet long. Room pathways generally 32 inches clear width.			
d. A 60 inch by 60 inch passing space at reasonable intervals (200').			
e. Level, smooth, firm, stable non-slip surface.			
COMMENTS:			

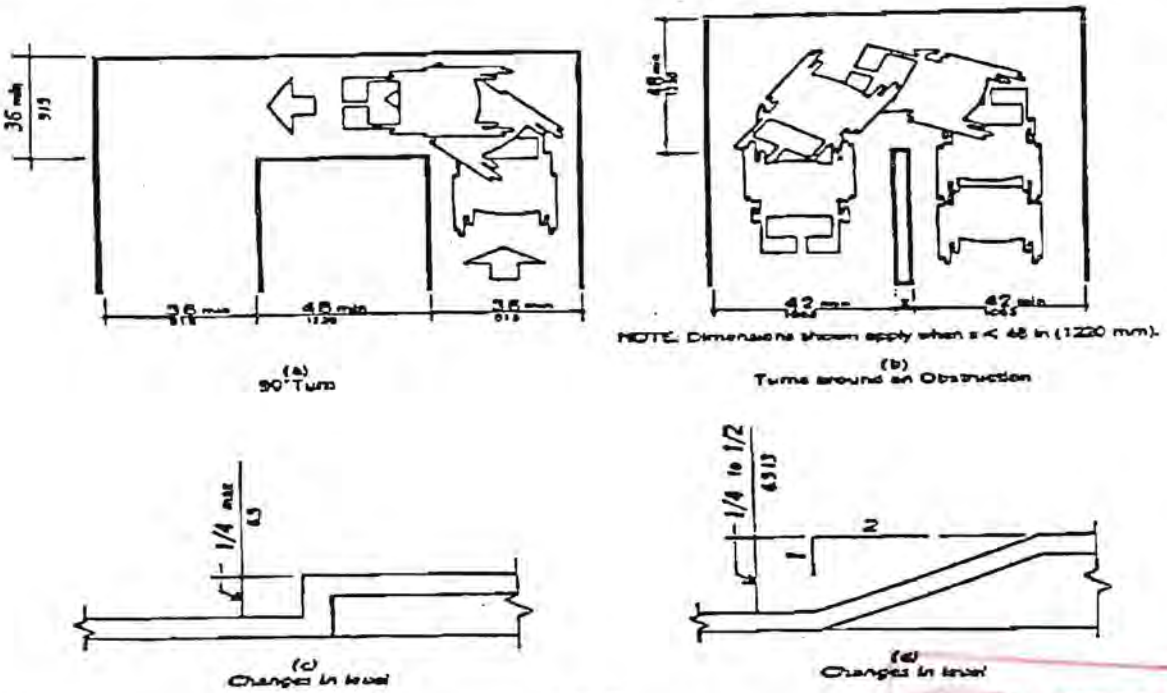

(a) 90° Turn

(b) Turns around an Obstruction

(c) Changes in level

(d) Changes in level

Fig. 7
Accessible Route

OFFICIAL RECORD
CITY SECRETARY
FT. WORTH, TX

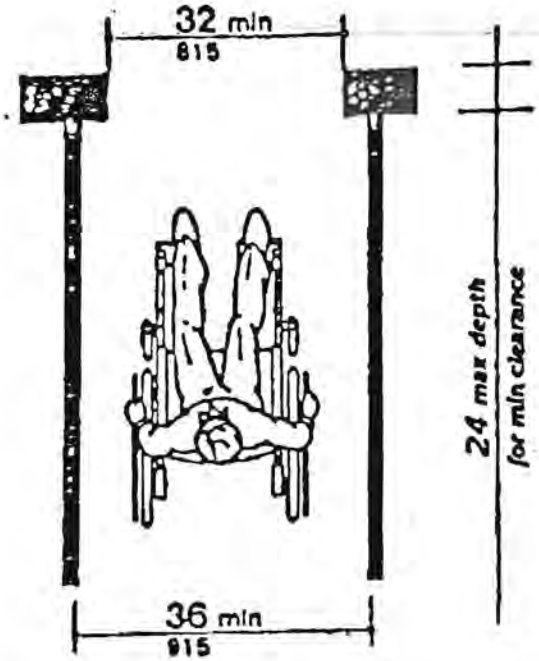

Fig. 1
Minimum Clear Width
for Single Wheelchair

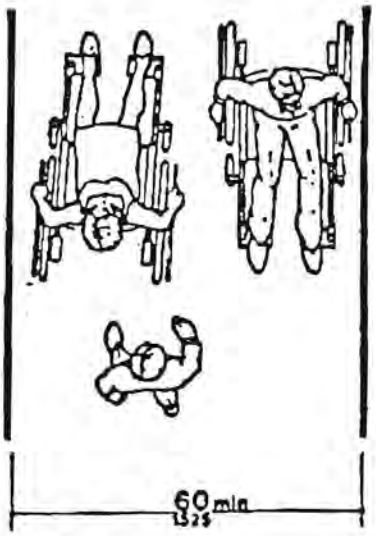

Fig. 2
Minimum Clear Width
for Two Wheelchairs

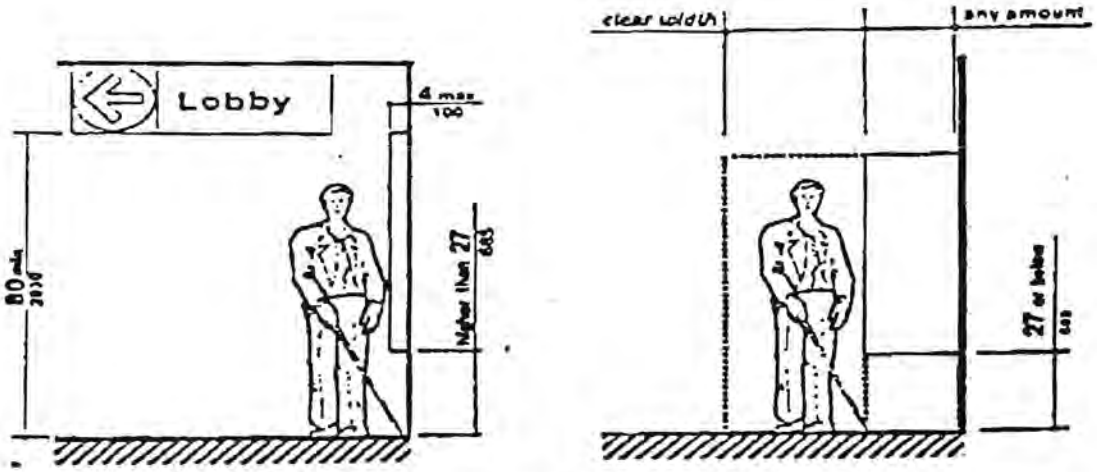

Fig. 8 (a)
Walking Parallel to a Wall

Additional Comments:

6. RAMPS - See Figs. 17, 15, 12, 13 & 16	YES	NO	N/A
a. Each inch of rise requires one foot of run (e.g., a 6 inch step requires a 6-foot long ramp.)			
b. Clear width of 36 inches if less than 30 feet long, 48 inches if over 30 feet long.			
c. Handrails on both sides (if ramp is longer than 6 feet) mounted at 30 to 36 inches above ramp surface with returned ends extending parallel 12 inches at top and bottom landings.			
d. Are landings and top and bottom approaches level and at least 60" long and as wide as the ramp?			
e. If the ramp is more than 6' long is there a handrail?			
COMMENTS:			

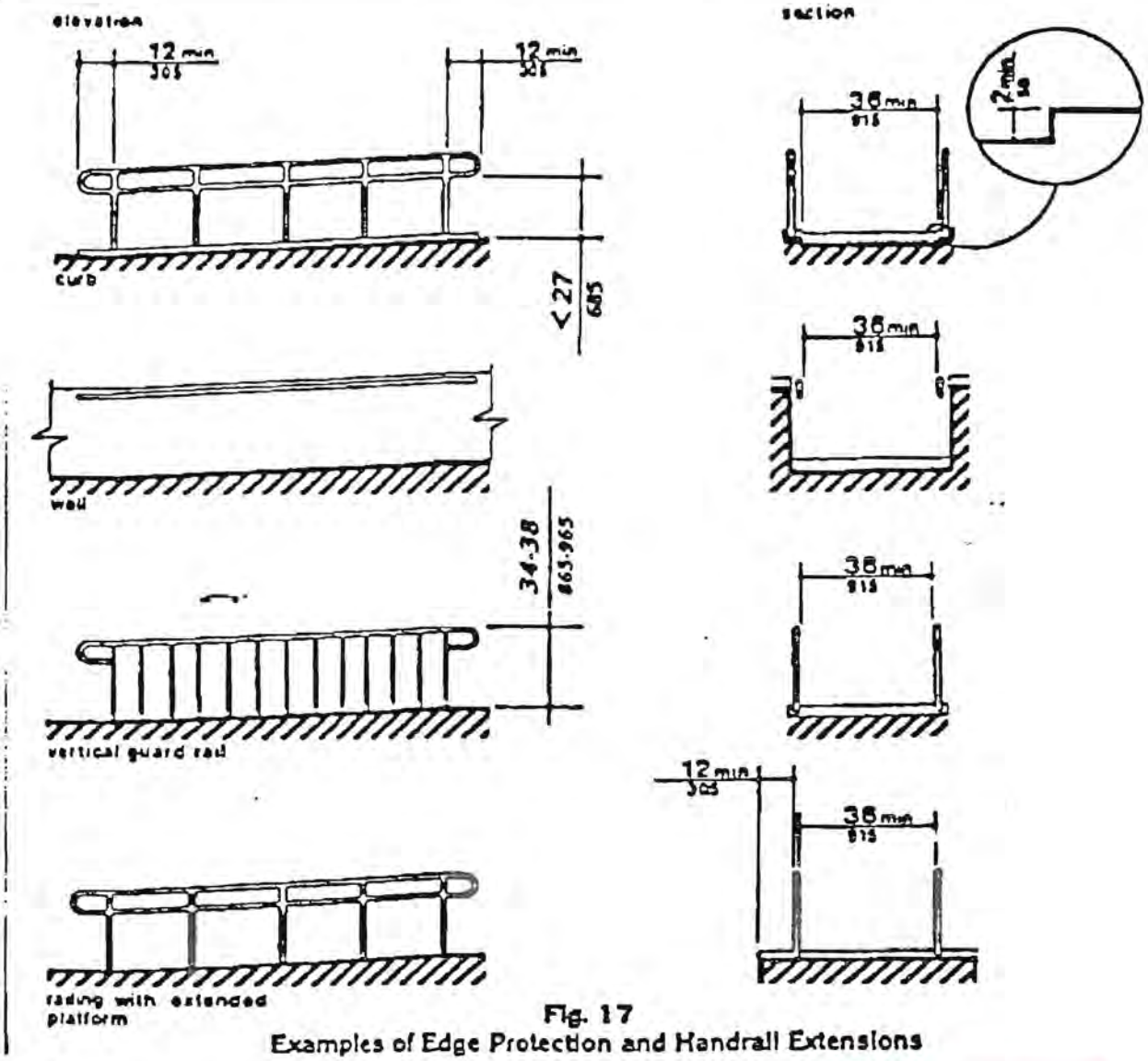

Fig. 17
Examples of Edge Protection and Handrail Extensions

OFFICIAL RECORD
CITY SECRETARY
FT. WORTH, TX

7. DOORS AND GATES - Fig. 25 and Fig. 26	YES	NO	N/A
a. Clear width of at least 32 inches.			
b. Level change at doorway thresholds not to exceed .5 inch beveled (ramped if > .5).			
c. Door handles easy to grasp and easy to open or close (lever or U-shaped handles preferred).			
d. Interior hinged doors maximum 5 lb. exterior (Regulation reserved) between 5-12 lb preferred.			
e. Do all gates including ticket gates meet the same standards for doors or provide an accessible entry?			



(a)
Front Approaches — Swinging Doors

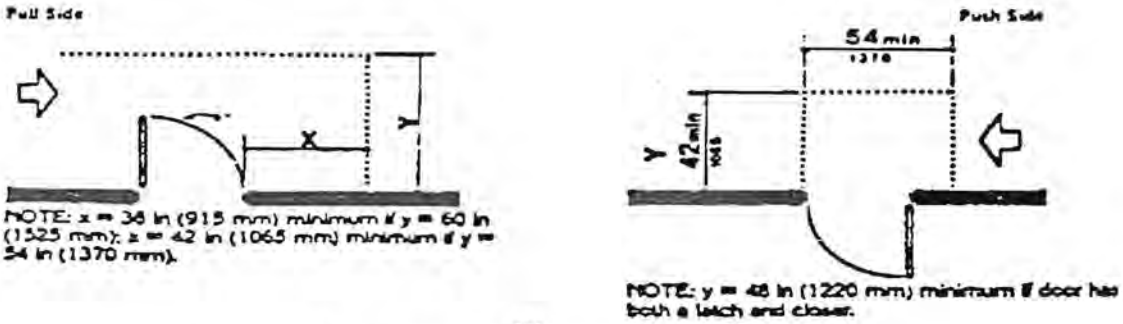

(b)
Hinge Side Approaches — Swinging Doors

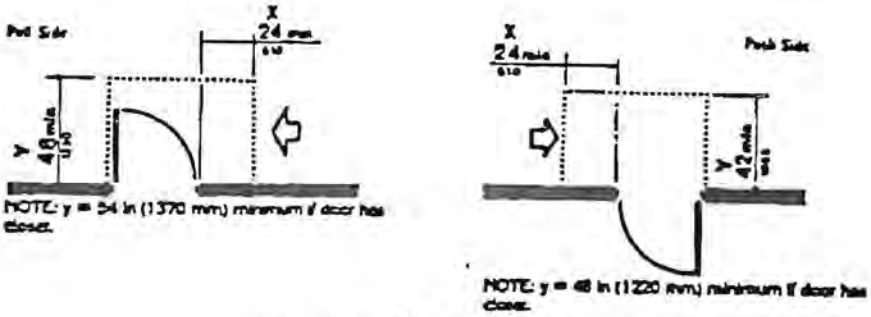

(c)
Latch Side Approaches — Swinging Doors

NOTE: All doors in alcoves shall comply with the clearances for front approaches.

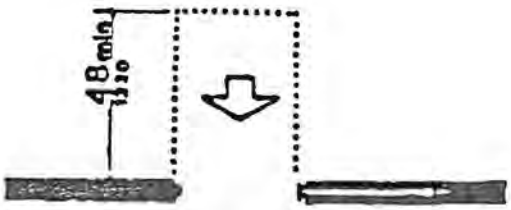

(d)
Front Approach — Sliding Doors and *Folding Doors*

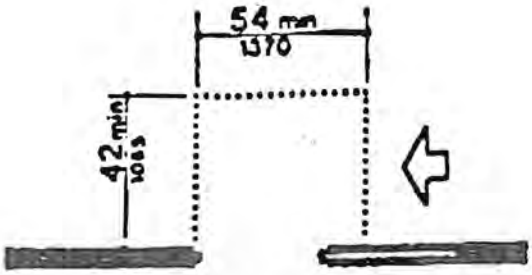

(e)
Slide Side Approach — Sliding Doors and *Folding Doors*

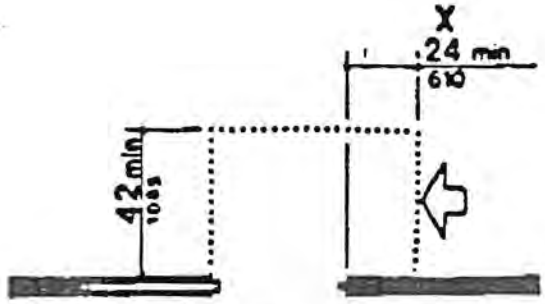

(f)
Latch Side Approach — Sliding Doors and *Folding Doors*

NOTE: All doors in alcoves shall comply with the clearances for front approaches.

Fig. 25
Maneuvering Clearances at Doors (Continued)

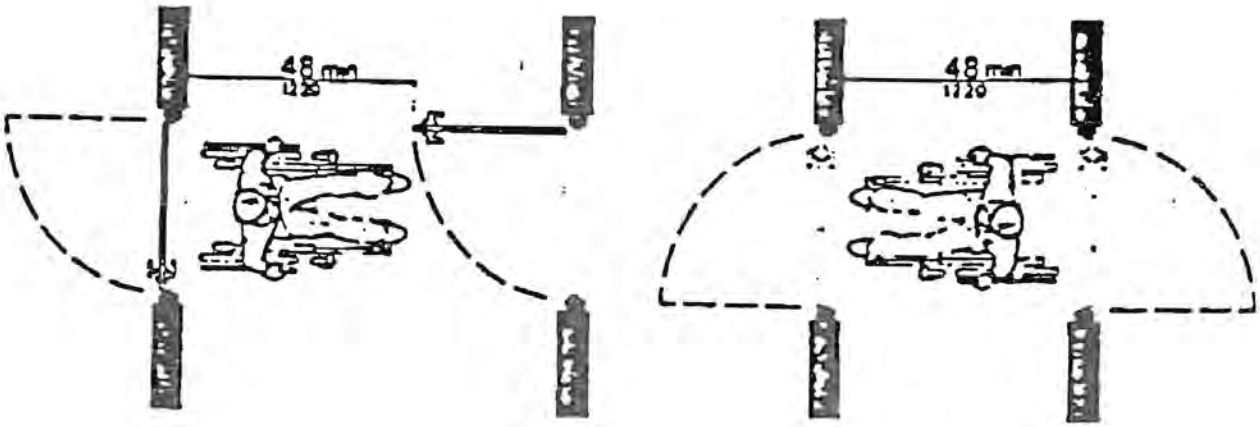

Fig. 26
Two Hinged Doors in Series

OFFICIAL RECORD
CITY SECRETARY
FT. WORTH, TX

8. STAIRS - See Fig. 18, 17 & 8(c-1)	YES	NO	
a. Uniform riser heights, 7 inches maximum.			
b. Uniform tread depths, 11 inches minimum.			
c. No open risers.			
d. No abrupt nosings.			
e. Handrails mounted at 33 to 36 inches.			
f. Returned ends extending parallel 12 inches at top and bottom landings (extensions not required if hazardous).			
COMMENTS FIG. 18 FOR A,B,C,D - P. 31 FIG. 17 FOR E - P. 31			

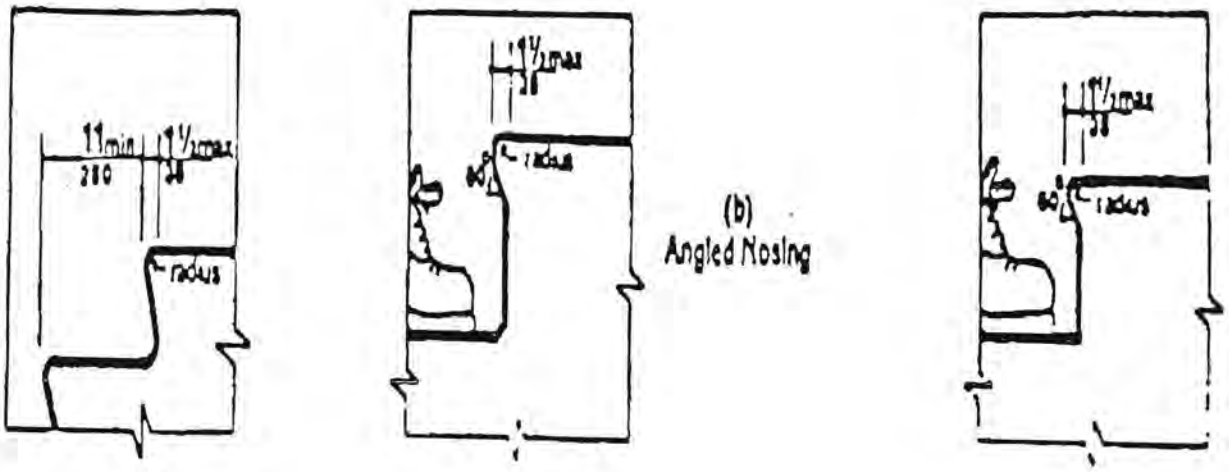

Fig. 18
Usable Tread Width and Examples of Acceptable Nosings

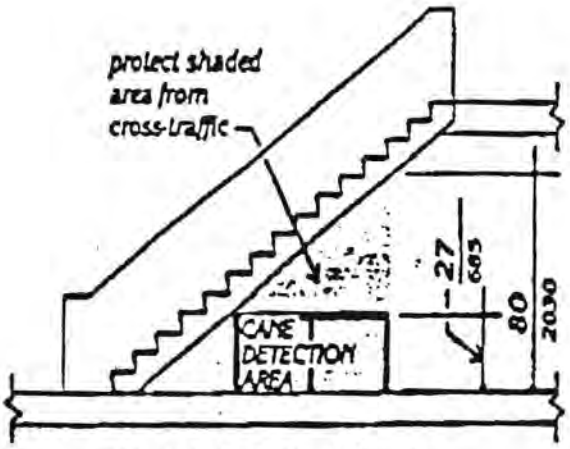

Fig. 8 (c-1) Overhead Hazards

9. BUILIDNG LOBBIES AND CORRIDORS	YES	NO	N/A
a. If more than one means of egress is required by building code, is more than one accessible? OR			
b. If only one means of egress in a multi-story building is accessible, are safe areas of refuge provided on each floor?			
c. If there is less than 80" clear head room in an area adjoining an accessible route, is there a barrier (within 27" of the ground) to warn visually-impaired people?			
COMMENTS			

10. ELEVATORS	YES	NO	N/A
a. Is there an elevator?			
b. Are there audible signals? What are they?			
c. Does the floor area allow maneuvering room for wheelchair users to enter, reach the controls, and exit? SIZE X			
d. Are the elevator controls brailled and designated by raised standard alphabet charcters to the left of the controls?			
e. Are hoistway entrances designated by braille and raised characters?			
COMMENTS			

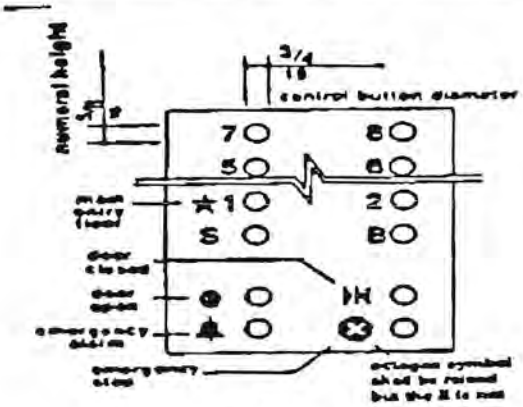

(a)
Panel Detail

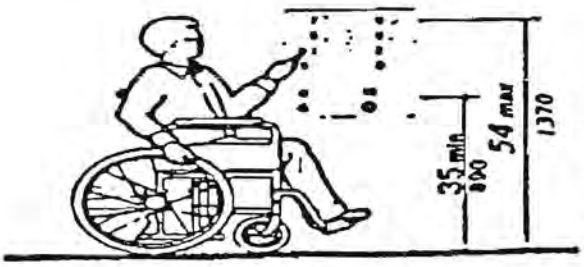

(b)
Car Control Height

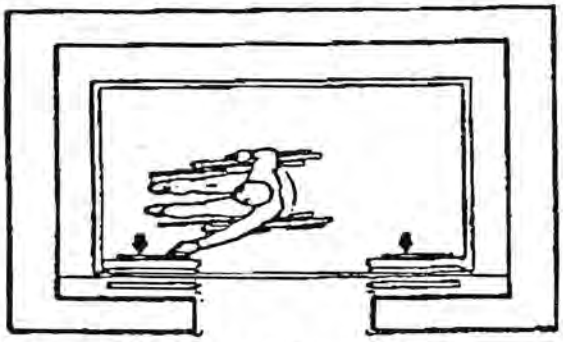

(c)
Alternate Locations of Panel with Center Opening Door



(d)
Alternate Locations of Panel with Side Opening Door

Fig. 23
Car Controls

OFFICIAL RECORD
CITY SECRETARY
FT. WORTH, TX

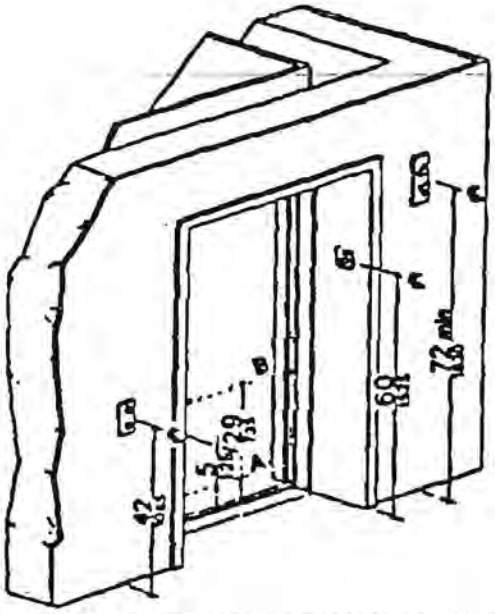

NOTE: The automatic door reopening device is activated if an object passes through either line A or line B. Line A and line B represent the vertical locations of the door reopening device not requiring contact.

Fig. 20
Hoistway and Elevator Entrances

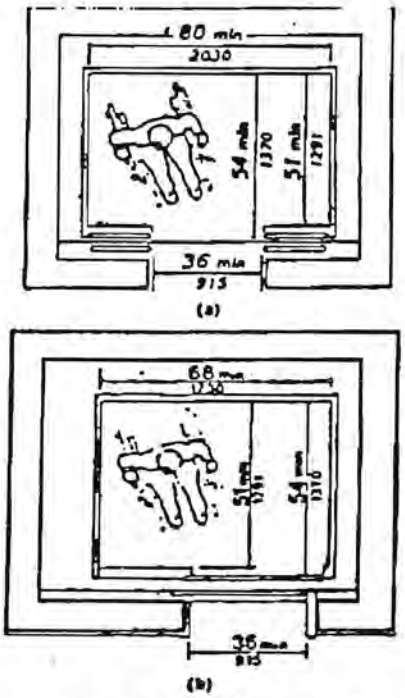

Fig. 22
Minimum Dimensions of Elevator Cars

11. WATER CLOSETS (FIG. 28 - 29/STALLS FIG. 30)	YES	NO	N/A
a. 36 inch by 69 inch water closet floor space (60" by 60" preferred).			
b. Clear width of 32 inches for water closet door.			
c. Toilet seat height at 17 to 19 inches.			
d. Grab bars mounted at 33 to 36 inches on both sides of toilet.			
e. Grab bar clearnance at 1 1/12 inches.			
Comments			

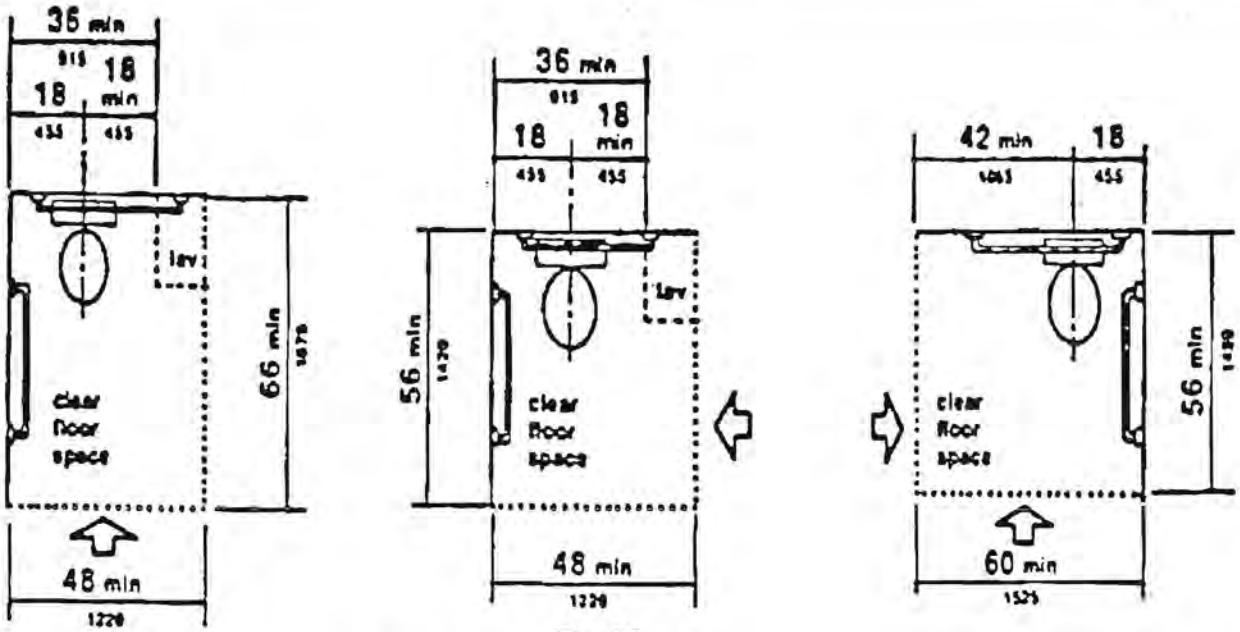

Fig. 28
Clear Floor Space at Water Closets

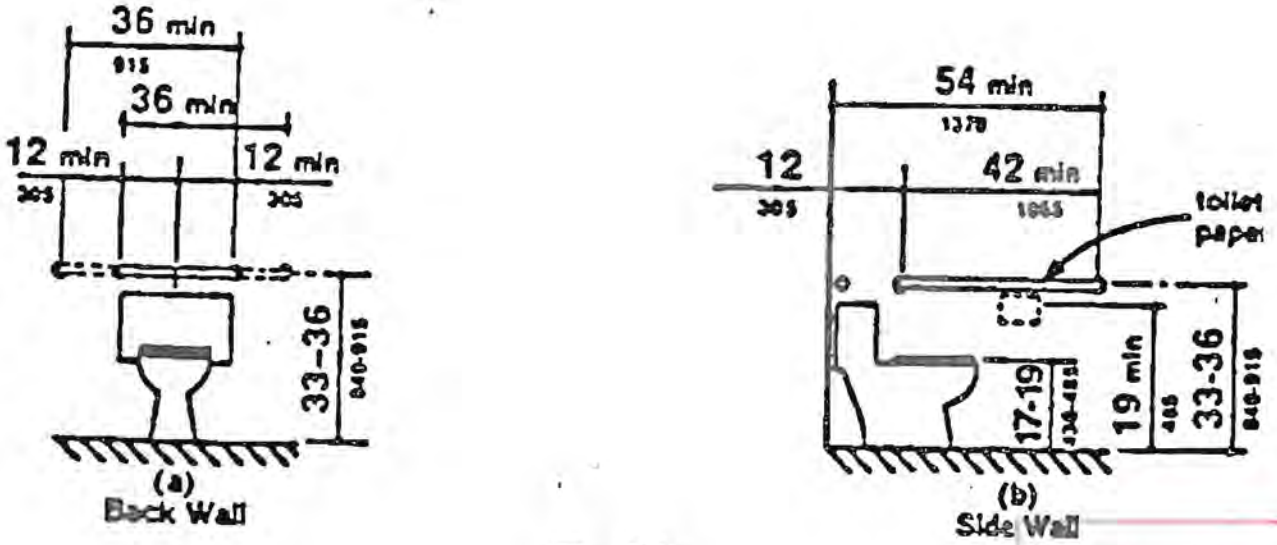

Fig. 29
Grab Bars at Water Closets

OFFICIAL RECORD
CITY SECRETARY
FT. WORTH, TX

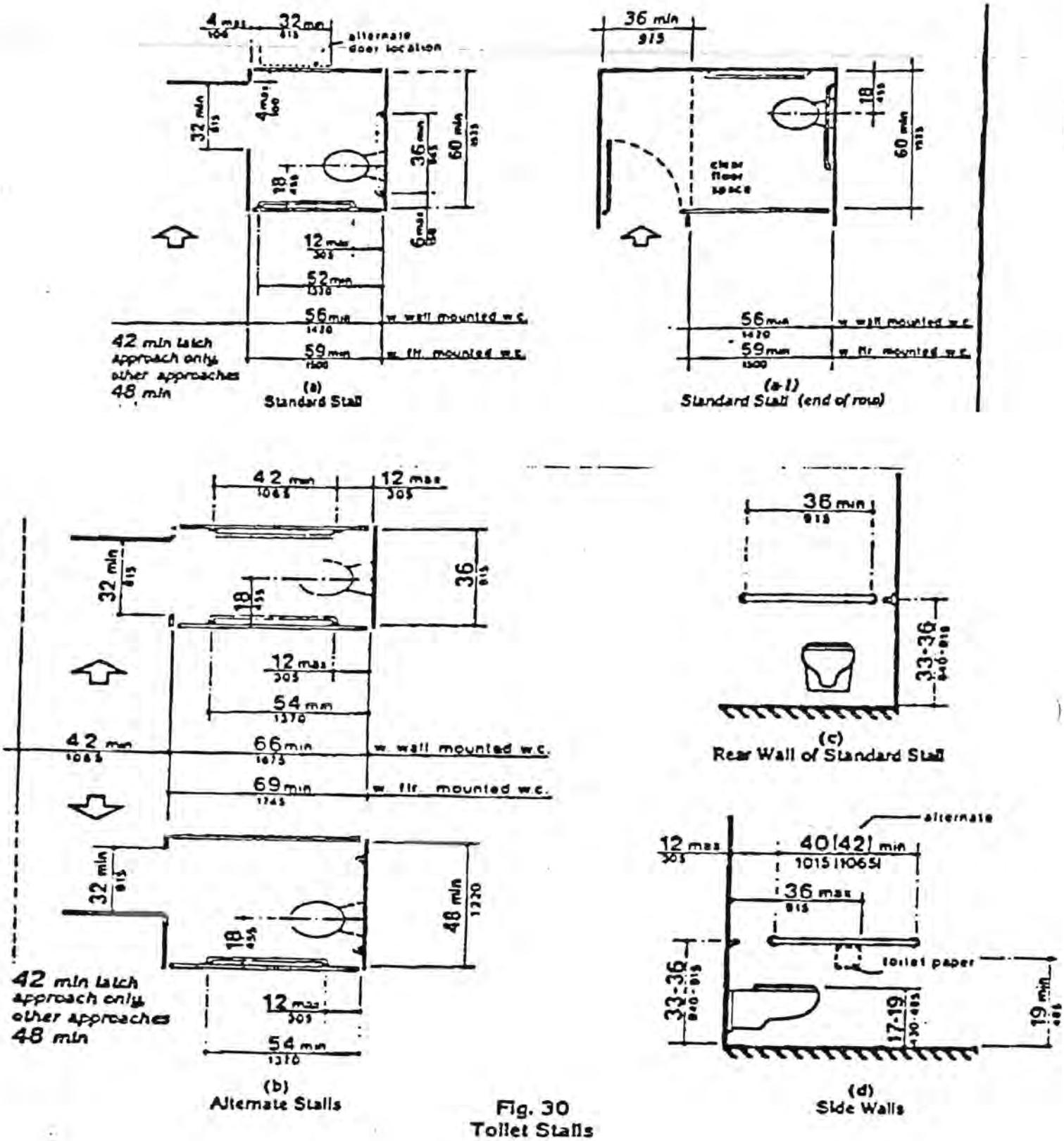

Fig. 30
Toilet Stalls

12. LAVATORIES	YES	NO	N/A
a. Under sink clearance from floor to bottom edge of 29 inches.			
b. Insulated or covered hot water and drain pipe under sink. No sharp protrusions.			
c. Reach not to exceed 20 inches front or 24 inches side approach.			
d. Lever faucet handles preferred.			
e. Clear floor maneuvering space in front of lavatory 30 x 48.			
f. Operating components of dispensers mounted at 48 inches for front or 54 inches for side approach.			
g. 40 inches maximum height from floor to bottom of mirror, or tilted mirror available.			
COMMENTS			

13. ASSEMBLY AREAS/CONFERENCE ROOMS/AUDITORIUMS	YES	NO	N/A
a. Level seating areas 33 to 44 inches wide by 48 inches long for frontal approach (or 60 inches long for side approach).			
b. Clear sight line.			
c. If over 300 seats, is wheelchair seating integrated and offered in more than one location.			
COMMENTS			

14. DRINKING FOUNTAINS	YES	NO	N/A
a. 36 inch maximum height from floor to water spout opening.			
b. Easy to operate with push-bar or lever handle preferred with parallel spout at front/water flow 4" high.			
c. Clear floor space in front of the drinking fountain (30 x 48).			
COMMENTS			

15. OTHER	YES	NO	N/A
a. Does the facility have a TDD?			
b. Is the emergency warning system both audible and visual?			
COMMENTS			

Survey Form Prepared by:

Scott Haynes, REACH, Independent Living Center in conjunction with the City of Fort Worth Personnel Department, 3/92

DISCLAIMER: This survey form is intended for use for City of Fort Worth owned/leased properties only. The City is not responsible for use of this survey form by other entities.

OFFICIAL RECORD
CITY SECRETARY
FT. WORTH, TX

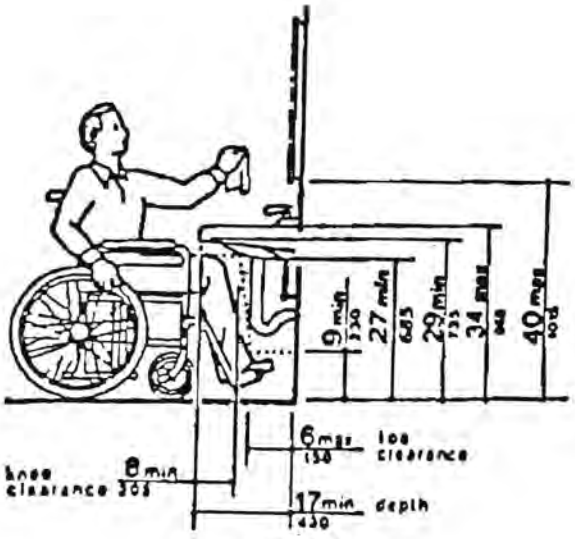

Fig. 31
Lavatory Clearances

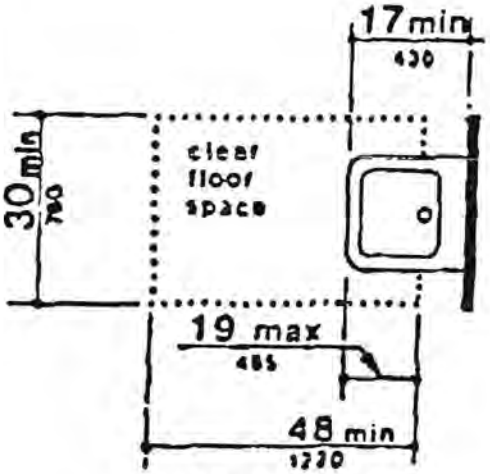

Fig. 32
Clear Floor Space at Lavatories

LIBRARY	YES	NO	N/A
1. Do all public areas of a library (including reading and study areas, stacks, reference rooms, reserve areas, and special facilities or collections) comply with ADA specifications.			
2. Are clearances between fixed accessible tables and between study carrels 36" minimum?			
3. Does at least one lane at each check-out area have a portion of the counter which is at least 36" in length with a maximum height of 36" above the floor.			
4. Does the clear aisle width equal 36" minimum with a minimum reach height of 18" around magazine displays and card catalogs.			
5. Is the clear aisle width between stacks a 36" minimum.			
COMMENTS:			

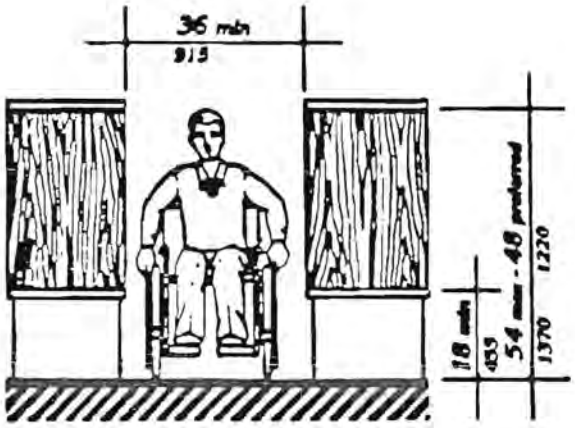

Fig. 55
Card Catalog

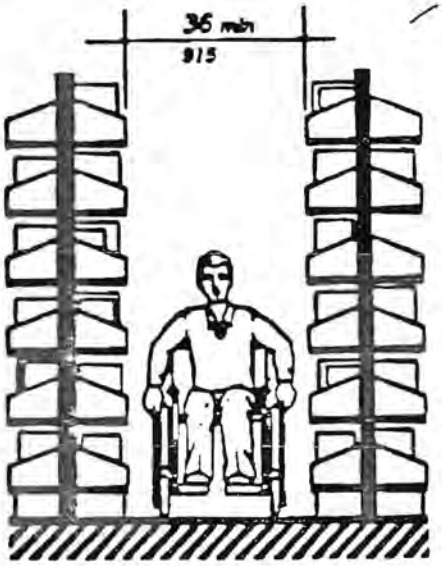

Fig. 56
Stacks

OFFICIAL RECORD
CITY SECRETARY
FT. WORTH, TX

COMMENTS:

ATTACHMENT B

ADA TRANSITION PLAN SUMMARY

YEAR ONE
YEAR TWO
YEAR THREE

OFFICIAL RECORD
CITY SECRETARY
FT. WORTH, TX

		Park	Curb	Sign	Path	Door	Rest	Foun	Strs	Elev	Ohr
AV	Administration Building	1		1	2	2	3	2			
AV	FAA Automated Flight Service Sta.			1	2		3				1
AV	FBO Offices and Hangar	1		1							
AV	Page Avjet-FW Meacham 39N	1	1		2	2	3				
AV	Sandpiper Inn	1	1		2		3		3	1	1
AV	Staci's Jet	1	1		2	2	3				
AV	TCJC - Aeronautics Bldg.	1	1	1		2	3	2			
AV	Texas Jet	1		1	2		3				
FIRE	Fire & Police Training Academy	1	1	1	2	2	3		3		
FIRE	Fire Station #14 (old)		1	1	2	2	3	2	3		
FIRE	Fire Station #25 (old)	1	1	1		2	3				
HEALT	Public Health Clinic	1	1	1		2	3	2	3		
HHS	Fellowship Corner (former fire st	1	1	1	2		3		3	1	
HHS	Kennedale/Mansfield Community Ctr	1		1	2		3				
HHS	Martin Luther King MPC	1	1	1	2	2	3	2			
HHS	Multi-Purpose Center (Como)	1	1	1	2	2	3	2			
HHS	Multi-Purpose Center - Riverside	1	1				2				
HHS	Multi-Purpose Center - Worth Heig	1									
HHS	Multi-Purpose Cntr./Northside Par	1	1	1	2	2	2	2	3	1	
HHS	Multi-Purpose Ctr.-Southside	1	1	1	2	2	2		3		1
HHS	North Tri-Ethnic MPC	1		1		2	3				
HHS	Polytechnic United Center (Eastbr	1		1	2	2	3	2	3	1	
HHS	Sansom Park Community Ctr			1	2		3				
HHS	UDAG Prkg Garage/Hyatt/Cvrg by Hu	1	1	1		2				1	
LIB	Central Library	1	1		2	2	2	2	3	1	1
LIB	Diamond Hill Jarvis Library	1					2				

		Park	Curb	Sign	Path	Door	Rest	Foun	Strs	Elev	Other
LIB	East Berry Branch Library	1	1	1	2	2	3				1
LIB	Meadowbrook Library	1	1		2	2	2				1
LIB	Northside Library	1	1	1	2	2	2				1
LIB	Ridglea Branch Library		1	1	2	2	2	2			1
LIB	Riverside Library	1	1	1	2		2	2	3		1
LIB	Seminary South Library	1	1	1	2	2	2				1
LIB	Southwest Regional Library	1				2	2				1
LIB	Wedgwood Branch Library	1	1		2	2	2	2			1
POLIC	Auto Pound	1			2		3	2			
POLIC	Police Adm. Bldg.	1		1	2		3			1	
POLIC	Police Admin Parking Garage	1		1							
POLIC	Police East Division Headquarters		1	1		2					
POLIC	Police North Division (Houston)	1	1	1			3	2			
POLIC	Police South Division (W. Bolt)	1	1	1	2	2	3	2			
POLIC	Police Storefront (Bluff)		1	1		2					
POLIC	Police Storefront (Decatur)	1	1			2					
POLIC	Police Storefront (Houston)		1	1			3				
POLIC	Police Storefront (Kearney)			1							
POLIC	Police Storefront (Stephenson)	1	1			2			3		
POLIC	Police Traffic Division (Old Bank	1	1	1			1	2	3		
POLIC	Police West Division	1	1	1			3	2			
PR	Arcadia Trail	1	1		2						
PR	Arneson		1								
PR	Arnold		1		2						
PR	Arrow S.	1			2		3				
PR	BlueBonnet Circle				2						

OFFICIAL RECORD
CITY SECRETARY
FT. WORTH, TX

		Park	Curb	Sign	Path	Door	Rest	Foun	Strs	Elev	Or
PR	Bot Gdn Oval Rose Grd/Shelter Hou		1		2						
PR	Bot Gdn Perennial Garden				2						
PR	Bot Gdn Rose Garden Arbor Gate So			1							
PR	Bot Gdn Rose Garden Arbor Gate We	1									
PR	Bot Gdn Shelter House-Rose Ramp			1							
PR	Bot. Gdn. Rock Springs Gdn. Rest.	1	1		2						
PR	Bot. Gdn./Gazebo/Trial Garden	1	1	1							
PR	Botanic Garden Conservatory Ctr.C	1	1	1	2	2	3	2			3
PR	Camp Joy	1			2		3				
PR	Carter	1	1		2						
PR	Chamberlin	1	1		2						
PR	Cobb	1	1		2						
PR	Cobblestone Trail	1			2						
PR	Collett, Ed K.	1					3				
PR	Creekside		1		2						
PR	Crestwood				2						
PR	Daggett		1		2				3		
PR	Eastbrook	1	1		2						
PR	Eastern Hills		1	1	2						
PR	Eastover		1		2						
PR	Englewood				2						
PR	Fairfax				2						
PR	Federal Plaza				2						
PR	Forest Park Bath House	1	1		2		3				1
PR	Foster	1	1		2						
PR	Fragrance Garden	1			2						

		Park	Curb	Sign	Path	Door	Rest	Foun	Strs	Elev	Othr
PR	Ft Worth Zoo (Ranch house gift sh				2	2	3		3		
PR	Ft Worth Zoo (Sheep Mountain Goat			1							
PR	Ft Worth Zoo (Zootique) Gift Shop				2						
PR	Ft. Worth Zoo - Aquarium		1		2		3	2			
PR	Ft. Worth Zoo Parking Lot	1		1							
PR	Ft. Worth Zoo Pathways			1							
PR	Ft. Worth Zoo-Aviary Bldg.			1							
PR	Ft. Worth Zoo/Asian Rhino Exhibit				2				3		
PR	Ft. Worth Zoo/Cat & Bear Exhibit			1	2						
PR	Ft. Worth Zoo/Child. Zoo/Nurs. Co			1	2		3				
PR	Ft. Worth Zoo/Education Info. Cnt				2	2	3				
PR	Ft. Worth Zoo/Flamingo Cafe		1	1	2	2	3				1
	Ft. Worth Zoo/Flamingo Pathway		1	1	2						1
PR	Ft. Worth Zoo/Herpetarium-Reptile		1	1		2	3				
PR	Ft. Worth Zoo/Kiddie Ride				2						
PR	Ft. Worth Zoo/Primate House				2						
PR	Ft. Worth Zoo/Tex. Diorama/Sch. H				2	2					
PR	Ft. Worth Zoo/Texas Boardwalk			1	2						
PR	Ft. Worth Zoo/Texas Diorama M.P.R			1		2	2				1
PR	Ft.Worth Zoo/Tex. Diorama/Barn			1	2	2					
PR	Gateway Park	1	1	1	2	2	3	2	3		
PR	General Worth Square		1	1	2						
PR	George Markos	1	1		2						
PR	Greenway	1			2						
PR	Hallmark Park	1	1		2		3				
PR	Harmon Field	1			2		3				

OFFICIAL RECORD
CITY SECRETARY
FT. WORTH, TX

		Park	Curb	Sign	Path	Door	Rest	Foun	Strs	Elev	Ot
PR	Harrold	1	1		2						
PR	Harvey Street		1	1	2						
PR	Haynes Triangle		1		2						
PR	Heritage Plaza & Jogging Trail	1	1	1	2						
PR	Hyde Park				2						
PR	Jap Grdn (Parking) Meditation Are		1		2						
PR	Jap. Garden Summer Hse. (octagona		1								
PR	Japanese Garden Hill Shelter						3				
PR	Japanese Garden Lake Shelter		1								
PR	Japanese Garden Restrooms						3				
PR	Japanese Garden Walks		1		2						
PR	Japanese Garden/Exit Gate			1	2						
PR	Japanese Gdn. Gift Shop (Bot. Gdn		1		2						
PR	Japanese Gdn./Curved Root Greenhs		1	1							
PR	Japanese Gdn./Tea House Comp w/ki		1						3		
PR	Japansese Garden/Memorial Tea Hou				2						
PR	Jefferson Davis		1		2						
PR	Kellis Park	1	1		2		3				
PR	Lake Arlington	1		1		2					
PR	Lake Worth Park Services	1	1		2		3				
PR	Linwood		1		2						
PR	Little John				2						
PR	Log Cabin Village (Foster Cabin)	1	1	1	2		3				2
PR	Log Cabin Village (Howard Cabin)										1
PR	Log Cabin Village (Parker Cabin)			1							
PR	Log Cabin Village (Pickard Cabin)			1							

		Park	Curb	Sign	Path	Door	Rest	Foun	Strs	Elev	Othr
PR	Log Cabin Village (Seela Cabin)			1							
PR	Log Cabin Village (Shaw Cabin)		1								2
PR	Log Cabin Village (Thompkins Cabi		1		2			2			
PR	Marie F. Pate				2						
PR	Marine Bath House		1		2				3		
PR	Marine Creek Lake Park	1	1								
PR	Marine Creek Linear Pk.		1		2						
PR	McLeland Center/Pro Shop		1	1	2		3	2			
PR	McLeland Tennis Courts	1		1	2			2			
PR	Meadowbrook Golf Course Park				2						
PR	Meadowbrook Golf Course Pro Shop	1	1		2						
PR	Meadowwood Park		1		2				3		
PR	Mississippi Park (Morningside Mid		1	1	2						
PR	Monticello		1		2						
PR	Morris E. Berney Park		1		2						
PR	Nature Center	1	1	1	2	2	3	2			2
PR	Newby		1		2			2			
PR	Normandy Place		1		2						
PR	Oakhurst		1		2						
PR	Overton Park		1		2						
PR	Pecan Valley ProShop/Club House	1	1		2		3	2	3		
PR	Pecan Valley Restroom #2		1					2			
PR	Pecan Valley Soccer Building	1	1								
PR	Prairie Dog	1	1		2						
PR	Quail Ridge				2						
PR	Rec. Center (Bertha Collins)	1	1	1	2	2	3				

OFFICIAL RECORD
CITY SECRETARY
FT. WORTH, TX

		Park	Curb	Sign	Path	Door	Rest	Foun	Strs	Elev	Ot
PR	Rec. Center (Charles Haws)	1		1		2	3				
PR	Rec. Center (Diamond Hills)	1	1				3				
PR	Rec. Center (Fire Station)	1	1								
PR	Rec. Center (Greenbriar)	1	1	1	2	2			3		
PR	Rec. Center (Handley-Meadowbrook)	1	1			2	3				
PR	Rec. Center (Highland Hills)	1	1				3				
PR	Rec. Center (Hillside)	1	1	1	2	2	3				
PR	Rec. Center (R. D. Evans)	1	1	1		2	3				1
PR	Rec. Center (Riverside)	1	1	1		2	3				
PR	Rec. Center (Southwest)	1	1	1	2		3				
PR	Rec. Center (Thomas Pl.)	1					3	2			
PR	Ridglea Hills (J. M. Leonard)	1	1	1	2						
PR	Riverside	1			2		3				
PR	Rockwood Ball Diamond Bath House	1			2		3				
PR	Rockwood Pro Shop & Restrooms	1		1	2	2	3	2			
PR	Rockwood Rest Rm - Red - 9				2						
PR	Rockwood Rest Rm - White - 9						3				
PR	Rodeo Trail Park (Rodeo Park Shel		1		2		3				
PR	Ryan Place		1								
PR	Safari Village (under constructio				2						
PR	Sagamore Hills		1		2						
PR	Sandy Lane	1	1		2		3				
PR	Sandybrook				2						
PR	Saunders			1	2						
PR	Seminary Hills		1	1	2						
PR	Shelter (Bonnie Brae Park)		1		2						

		Park	Curb	Sign	Path	Door	Rest	Foun	Strs	Elev	Othr
PR	Shelter (Buck Sansom)	1			2						
PR	Shelter (Candleridge Park)				2						
PR	Shelter (Capps Park)		1		2						
PR	Shelter (Como)	1		1	2				3		
PR	Shelter (Delga Park)				2						
PR	Shelter (Diamond Hills Park)	1			2						
PR	Shelter (Fire Station Park)	1	1		2						
PR	Shelter (Forest Park)	1	1		2						
PR	Shelter (GHD Hooper Park)								3		
PR	Shelter (Glenwood Park)	1	1	1	2						
PR	Shelter (Handley)				2		3				
PR	Shelter (Highland Hills Park)		1	1	2						
PR	Shelter (House/Rose Ramp)	1	1	1							
PR	Shelter (Krauss Baker Park)		1		2				3		
PR	Shelter (Leblanc Park)	1	1								
PR	Shelter (Lincoln Park)	1			2						
PR	Shelter (Little People Park)				2						
PR	Shelter (Maddox Park)		1		2						
PR	Shelter (Marine)	1	1		2						
PR	Shelter (Marion Shelter Park)	1									
PR	Shelter (Mosque Point Park)	1	1		2						
PR	Shelter (Oakland)	1	1		2				3		
PR	Shelter (Rockwood)	1	1		2						
PR	Shelter (Rosedale Plaza Park)	1			2						
PR	Shelter (Rosemont)						3				
PR	Shelter (Rosen Park)	1	1	1	2						

OFFICIAL RECORD
CITY SECRETARY
FT. WORTH, TX

		Park	Curb	Sign	Path	Door	Rest	Foun	Strs	Elev	Ot
PR	Shelter (Rosenthal Park)	1	1	1	2						
PR	Shelter (Sylvania Park)	1			2						
PR	Shelter (Thorny Ridge Park)			1							
PR	Shelter (Traildrivers)	1	1		2						
PR	Shelter (Trinity)	1	1	1	2		3		3		
PR	Shelter (Van Zandt-Guinn Park)			1	2						
PR	Shelter (Village Creek)	1			2						
PR	Shelter (West Wind Park)		1		2						
PR	Shelter (Westcreek Park)	1			2						
PR	Shelter (William McDonald Park)	1									
PR	Shelter(Casino Park & Restrooms)	1	1		2		3				
PR	Silver Sage				2		3				
PR	Southcreek				2						
PR	Springdale				2						
PR	Stephens Park				2						
PR	Summerbrook		1								
PR	Summerfields		1		2						
PR	Sunset Hills				2						
PR	Sunset Restrooms				2		3				
PR	Sycamore Bath House	1	1		2						
PR	Sycamore Park Tennis Courts				2						
PR	Sycamore Recreation Center		1	1	2	2		2			
PR	Sycamore Shelter	1									
PR	Sycamore Tennis Court Shelter		1		2						
PR	Sylvania Bath House/Pool		1	1							
PR	Tadlock Park/Bradley Rec Area	1	1		2		3				

		Park	Curb	Sign	Path	Door	Rest	Foun	Strs	Elev	Othr
PR	Tandy Hills		1		2						
PR	Terry		1								
PR	Traders Oak				2						
PR	Van Zandt Cottage										1
PR	Water Gardens		1	1	2						
PR	Wedgwood		1		2						
PR	Western Hills		1		2						
PR	Wildwood Park	1			2						
PR	Worth Heights Ballfield		1		2						
PR	Worth Hills		1		2						
PR	Wright Tarlton		1		2						
PR	Z-Boaz (South)	1	1	1	2		3				
PR	Z-Boaz Pro. Shop	1	1	1			3	2			
PUBEV	Casa Manana	1	1	1	2	2	3	2			2
PUBEV	Cowtown Coliseum (Northside Colis	1	1	1		2	3	2	3		
PUBEV	Cowtown Ticket Sales Building				2						
PUBEV	Exhibit Bldg.-Underground Parking	1		1							
PUBEV	Ft. Worth Museum of Modern Art	1	1	1	2	2	3	2	3		1
PUBEV	Ft.Worth Equestrian Center/Bldg.	1	1	1	2	2	3	2			
PUBEV	Ft.Worth Equestrian Center/Bldg.			1			3	2			3
PUBEV	Ft.Worth Equestrian Ctr/Pkg.Garag	1		1							
PUBEV	Ft.Worth Museum Science & History	1	1	1	2		3	2		1	2
PUBEV	WRMC Amon J. Carter Exhibit Bldg.				2	2	3		3	1	
PUBEV	WRMC Auction Show Arena		1	1	2						2
PUBEV	WRMC Auditorium and Balcony			1	2	2	3				3
PUBEV	WRMC Back Stage Club				2		3			1	

OFFICIAL RECORD
CITY SECRETARY
FT. WORTH, TX

	Park	Curb	Sign	Path	Door	Rest	Foun	Strs	Elev	Ot
PUBEV WRMC Cattle Barn 1		1	1			3				
PUBEV WRMC Cattle Barn 2		1	1	2		3				
PUBEV WRMC Cattle Barn 3	1	1	1			3	2			
PUBEV WRMC Cattle Barn 4			1	2		3				
PUBEV WRMC Cattle Barn 5		1		2						
PUBEV WRMC East Side Parking	1									
PUBEV WRMC Exhibit Hall Parking	1									
PUBEV WRMC First Aid Station					2	3				
PUBEV WRMC Sheep Barn			1	2		3				
PUBEV WRMC Small Exhibit	1	1								
PUBEV WRMC Swine Barn		1	1			3				
PUBEV WRMC Tower Drive Parking	1	1	1		2					
PUBEV WRMC-Parking Lot N. of Richardson	1		1	2						
TPW Medical Office Building (Risk Mgt	1	1	1		2	3			1	
TPW Municipal Parking Garage		1		2	2	3	2	3	1	
TPW Municipal Parking Garage (Army)					2					
TPW Municipal Parking Garage (Hertz)					2					
TPW Municipal Parking Garage (Navy)					2					
TPW Municipal Parking Garage(Air Forc				2						
TPW New City Hall	1	1	1	2	2	1	2	3	1	1
TPW Public Safety Bldg.	1	1	1	2	2	1	2		1	1
WATER Rolling Hills Admin. Building	1	1	1	2		3	2			
WATER WWT, Village Creek Adm. (Inc. Lab	1	1		2						
Water SCADA Bldg. S. Holly Water Pl.						3				
Totals Number of Buildings: 284	139	165	113	197	63	108	42	31	14	31

		Park	Curb	Sign	Elev	Rest	Oter
AV	Administration Building	1		1			
AV	FAA Automated Flight Service Sta.			1			1
AV	FBO Offices and Hangar	1		1			
AV	Page Avjet-FW Meacham 39N	1	1				
AV	Sandpiper Inn	1	1		1		1
AV	Staci's Jet	1	1				
AV	TCJC - Aeronautics Bldg.	1	1	1			
AV	Texas Jet	1		1			
FIRE	Fire & Police Training Academy	1	1	1			
FIRE	Fire Station #14 (old)		1	1			
FIRE	Fire Station #25 (old)	1	1	1			
HALT	Public Health Clinic	1	1	1			
HHS	Fellowship Corner (former fire sta	1	1	1	1		
HHS	Kennedale/Mansfield Community Ctr	1		1			
HHS	Martin Luther King MPC	1	1	1			
HHS	Multi-Purpose Center (Como)	1	1	1			
HHS	Multi-Purpose Center - Riverside	1	1				
HHS	Multi-Purpose Center - Worth Heigh	1					
HHS	Multi-Purpose Cntr./Northside Park	1	1	1	1		
HHS	Multi-Purpose Ctr.-Southside	1	1	1			1
HHS	North Tri-Ethnic MPC	1		1			
HHS	Polytechnic United Center (Eastbrk	1		1	1		
HHS	Sansom Park Community Ctr			1			
HHS	UDAG Prkg Garage/Hyatt/Cvrg by Hun	1	1	1	1		
LIB	Central Library	1	1		1		1
LIB	Diamond Hill Jarvis Library	1					

OFFICIAL RECORD
CITY SECRETARY
FT. WORTH, TX

		Park	Curb	Sign	Elev	Rest	Oter
LIB	East Berry Branch Library	1	1	1			1
LIB	Meadowbrook Library	1	1				1
LIB	Northside Library	1	1	1			1
LIB	Ridglea Branch Library		1	1			1
LIB	Riverside Library	1	1	1			1
LIB	Seminary South Library	1	1	1			1
LIB	Southwest Regional Library	1					1
LIB	Wedgwood Branch Library	1	1				1
POLIC	Auto Pound	1					
POLIC	Police Adm. Bldg.	1		1	1		
POLIC	Police Admin Parking Garage	1		1			
POLIC	Police East Division Headquarters		1	1			
POLIC	Police North Division (Houston)	1	1	1			
POLIC	Police South Division (W. Bolt)	1	1	1			
POLIC	Police Storefront (Bluff)		1	1			
POLIC	Police Storefront (Decatur)	1	1				
POLIC	Police Storefront (Houston)		1	1			
POLIC	Police Storefront (Kearney)			1			
POLIC	Police Storefront (Stephenson)	1	1				
POLIC	Police Traffic Division (Old Bank	1	1	1		1	
POLIC	Police West Division	1	1	1			
PR	Arcadia Trail	1	1				
PR	Arneson		1				
PR	Arnold		1				
PR	Arrow S.	1					
PR	Bot Gdn Oval Rose Grd/Shelter Hous		1				

		Park	Curb	Sign	Elev	Rest	Oter
PR	Bot Gdn Rose Garden Arbor Gate So.			1			
PR	Bot Gdn Rose Garden Arbor Gate Wes	1					
PR	Bot Gdn Shelter House-Rose Ramp			1			
PR	Bot. Gdn. Rock Springs Gdn. Rest.	1	1				
PR	Bot. Gdn./Gazebo/Trial Garden	1	1	1			
PR	Botanic Garden Conservatory Ctr.Co	1	1	1			
PR	Camp Joy	1					
PR	Carter	1	1				
PR	Chamberlin	1	1				
PR	Cobb	1	1				
PR	Cobblestone Trail	1					
PR	Collett, Ed K.	1					
PR	Creekside		1				
PR	Daggett		1				
PR	Eastbrook	1	1				
PR	Eastern Hills		1	1			
PR	Eastover		1				
PR	Forest Park Bath House	1	1				1
PR	Foster	1	1				
PR	Fragrance Garden	1					
PR	Ft Worth Zoo (Sheep Mountain Goat			1			
PR	Ft. Worth Zoo - Aquarium		1				
PR	Ft. Worth Zoo Parking Lot	1		1			
PR	Ft. Worth Zoo Pathways			1			
PR	Ft. Worth Zoo-Aviary Bldg.			1			
PR	Ft. Worth Zoo/Cat & Bear Exhibit			1			

OFFICIAL RECORD
CITY SECRETARY
FT. WORTH, TX

		Park	Curb	Sign	Elev	Rest	Oter
PR	Ft. Worth Zoo/Child. Zoo/Nurs. Com			1			
PR	Ft. Worth Zoo/Flamingo Cafe		1	1			1
PR	Ft. Worth Zoo/Flamingo Pathway		1	1			1
PR	Ft. Worth Zoo/Herpetarium-Reptile		1	1			
PR	Ft. Worth Zoo/Texas Boardwalk			1			
PR	Ft. Worth Zoo/Texas Diorama M.P.Rm			1			1
PR	Ft.Worth Zoo/Tex. Diorama/Barn			1			
PR	Gateway Park	1	1	1			
PR	General Worth Square		1	1			
PR	George Markos	1	1				
PR	Greenway	1					
PR	Hallmark Park	1	1				
PR	Harmon Field	1					
PR	Harrold	1	1				
PR	Harvey Street		1	1			
PR	Haynes Triangle		1				
PR	Heritage Plaza & Jogging Trail	1	1	1			
PR	Jap Grdn (Parking) Meditation Area		1				
PR	Jap. Garden Summer Hse. (octagonal		1				
PR	Japanese Garden Lake Shelter		1				
PR	Japanese Garden Walks		1				
PR	Japanese Garden/Exit Gate			1			
PR	Japanese Gdn. Gift Shop (Bot. Gdn.		1				
PR	Japanese Gdn./Curved Root Greenhse		1	1			
PR	Japanese Gdn./Tea House Comp w/kit		1				
PR	Jefferson Davis		1				

		Park	Curb	Sign	Elev	Rest	Oter
PR	Kellis Park	1	1				
PR	Lake Arlington	1		1			
PR	Lake Worth Park Services	1	1				
PR	Linwood		1				
PR	Log Cabin Village (Foster Cabin)	1	1	1			
PR	Log Cabin Village (Howard Cabin)						1
PR	Log Cabin Village (Parker Cabin)			1			
PR	Log Cabin Village (Pickard Cabin)			1			
PR	Log Cabin Village (Seela Cabin)			1			
PR	Log Cabin Village (Shaw Cabin)		1				
PR	Log Cabin Village (Thompkins Cabin		1				
PR	Marine Bath House		1				
PR	Marine Creek Lake Park	1	1				
PR	Marine Creek Linear Pk.		1				
PR	McLeland Center/Pro Shop		1	1			
PR	McLeland Tennis Courts	1		1			
PR	Meadowbrook Golf Course Pro Shop	1	1				
PR	Meadowwood Park		1				
PR	Mississippi Park (Morningside Mid.		1	1			
PR	Monticello		1				
PR	Morris E. Berney Park		1				
PR	Nature Center	1	1	1			
PR	Newby		1				
PR	Normandy Place		1				
PR	Oakhurst		1				
PR	Overton Park		1				

OFFICIAL RECORD
CITY SECRETARY
FT. WORTH, TX

		Park	Curb	Sign	Elev	Rest	Oter
PR	Pecan Valley ProShop/Club House	1	1				
PR	Pecan Valley Restroom #2		1				
PR	Pecan Valley Soccer Building	1	1				
PR	Prairie Dog	1	1				
PR	Rec. Center (Bertha Collins)	1	1	1			
PR	Rec. Center (Charles Haws)	1		1			
PR	Rec. Center (Diamond Hills)	1	1				
PR	Rec. Center (Fire Station)	1	1				
PR	Rec. Center (Greenbriar)	1	1	1			
PR	Rec. Center (Handley-Meadowbrook)	1	1				
PR	Rec. Center (Highland Hills)	1	1				
PR	Rec. Center (Hillside)	1	1	1			
PR	Rec. Center (R. D. Evans)	1	1	1			1
PR	Rec. Center (Riverside)	1	1	1			
PR	Rec. Center (Southwest)	1	1	1			
PR	Rec. Center (Thomas Pl.)	1					
PR	Ridglea Hills (J. M. Leonard)	1	1	1			
PR	Riverside	1					
PR	Rockwood Ball Diamond Bath House	1					
PR	Rockwood Pro Shop & Restrooms	1		1			
PR	Rodeo Trail Park (Rodeo Park Shelt		1				
PR	Ryan Place		1				
PR	Sagamore Hills		1				
PR	Sandy Lane	1	1				
PR	Saunders			1			
PR	Seminary Hills		1	1			

		Park	Curb	Sign	Elev	Rest	Oter
PR	Shelter (Bonnie Brae Park)		1				
PR	Shelter (Buck Sansom)	1					
PR	Shelter (Capps Park)		1				
PR	Shelter (Como)	1		1			
PR	Shelter (Diamond Hills Park)	1					
PR	Shelter (Fire Station Park)	1	1				
PR	Shelter (Forest Park)	1	1				
PR	Shelter (Glenwood Park)	1	1	1			
PR	Shelter (Highland Hills Park)		1	1			
PR	Shelter (House/Rose Ramp)	1	1	1			
PR	Shelter (Krauss Baker Park)		1				
PR	Shelter (Leblanc Park)	1	1				
PR	Shelter (Lincoln Park)	1					
PR	Shelter (Maddox Park)		1				
PR	Shelter (Marine)	1	1				
PR	Shelter (Marion Shelter Park)	1					
PR	Shelter (Mosque Point Park)	1	1				
PR	Shelter (Oakland)	1	1				
PR	Shelter (Rockwood)	1	1				
PR	Shelter (Rosedale Plaza Park)	1					
PR	Shelter (Rosen Park)	1	1	1			
PR	Shelter (Rosenthal Park)	1	1	1			
PR	Shelter (Sylvania Park)	1					
PR	Shelter (Thorny Ridge Park)			1			
PR	Shelter (Traildrivers)	1	1				
PR	Shelter (Trinity)	1	1	1			

OFFICIAL RECORD
CITY SECRETARY
FT. WORTH, TX

		Park	Curb	Sign	Elev	Rest	Oter
PR	Shelter (Van Zandt-Guinn Park)			1			
PR	Shelter (Village Creek)	1					
PR	Shelter (West Wind Park)		1				
PR	Shelter (Westcreek Park)	1					
PR	Shelter (William McDonald Park)	1					
PR	Shelter(Casino Park & Restrooms)	1	1				
PR	Summerbrook		1				
PR	Summerfields		1				
PR	Sycamore Bath House	1	1				
PR	Sycamore Recreation Center		1	1			
PR	Sycamore Shelter	1					
PR	Sycamore Tennis Court Shelter		1				
PR	Sylvania Bath House/Pool		1	1			
PR	Tadlock Park/Bradley Rec Area	1	1				
PR	Tandy Hills		1				
PR	Terry		1				
PR	Van Zandt Cottage						1
PR	Water Gardens		1	1			
PR	Wedgwood		1				
PR	Western Hills		1				
PR	Wildwood Park	1					
PR	Worth Heights Ballfield		1				
PR	Worth Hills		1				
PR	Wright Tarlton		1				
PR	Z-Boaz (South)	1	1	1			
PR	Z-Boaz Pro. Shop	1	1	1			

	Park	Curb	Sign	Elev	Rest	Oter
PUBEV Casa Manana	1	1	1			
PUBEV Cowtown Coliseum (Northside Colis.	1	1	1			
PUBEV Exhibit Bldg.-Underground Parking	1		1			
PUBEV Ft. Worth Museum of Modern Art	1	1	1			1
PUBEV Ft.Worth Equestrian Center/Bldg. A	1	1	1			
PUBEV Ft.Worth Equestrian Center/Bldg. B			1			
PUBEV Ft.Worth Equestrian Ctr/Pkg.Garage	1		1			
PUBEV Ft.Worth Museum Science & History	1	1	1	1		
PUBEV WRMC Amon J. Carter Exhibit Bldg.				1		
PUBEV WRMC Auction Show Arena		1	1			
PUBEV WRMC Auditorium and Balcony			1			
PUBEV WRMC Back Stage Club				1		
UBEV WRMC Cattle Barn 1		1	1			
PUBEV WRMC Cattle Barn 2		1	1			
PUBEV WRMC Cattle Barn 3	1	1	1			
PUBEV WRMC Cattle Barn 4			1			
PUBEV WRMC Cattle Barn 5		1				
PUBEV WRMC East Side Parking	1					
PUBEV WRMC Exhibit Hall Parking	1					
PUBEV WRMC Sheep Barn			1			
PUBEV WRMC Small Exhibit	1	1				
PUBEV WRMC Swine Barn		1	1			
PUBEV WRMC Tower Drive Parking	1	1	1			
PUBEV WRMC-Parking Lot N. of Richardson	1		1			
TPW Medical Office Building (Risk Mgt.	1	1	1	1		
TPW Municipal Parking Garage		1		1		

OFFICIAL RECORD
CITY SECRETARY
FT. WORTH, TX

		Park	Curb	Sign	Elev	Rest	Oter
TPW	New City Hall	1	1	1	1	1	1
TPW	Public Safety Bldg.	1	1	1	1	1	1
WATER	Rolling Hills Admin. Building	1	1	1			
WATER	WWT, Village Creek Adm. (Inc. Lab	1	1				
Totals	Number of Buildings: 238	139	165	113	14	3	22

		Path	Door	Foun	Rest	Oter
AV	Administration Building	2	2	2		
AV	FAA Automated Flight Service Sta.	2				
AV	Page Avjet-FW Meacham 39N	2	2			
AV	Sandpiper Inn	2				
AV	Staci's Jet	2	2			
AV	TCJC - Aeronautics Bldg.		2	2		
AV	Texas Jet	2				
FIRE	Fire & Police Training Academy	2	2			
FIRE	Fire Station #14 (old)	2	2	2		
FIRE	Fire Station #25 (old)		2			
HEALT	Public Health Clinic		2	2		
HHS	Fellowship Corner (former fire sta	2				
HHS	Kennedale/Mansfield Community Ctr	2				
HHS	Martin Luther King MPC	2	2	2		
HHS	Multi-Purpose Center (Como)	2	2	2		
HHS	Multi-Purpose Center - Riverside				2	
HHS	Multi-Purpose Cntr./Northside Park	2	2	2	2	
HHS	Multi-Purpose Ctr.-Southside	2	2		2	
HHS	North Tri-Ethnic MPC		2			
HHS	Polytechnic United Center (Eastbrk	2	2	2		
HHS	Sansom Park Community Ctr	2				
HHS	UDAG Prkg Garage/Hyatt/Cvrg by Hun		2			
LIB	Central Library	2	2	2	2	
LIB	Diamond Hill Jarvis Library				2	
LIB	East Berry Branch Library	2	2			

OFFICIAL RECORD
CITY SECRETARY
FT. WORTH, TX

		Path	Door	Foun	Rest	Oter
LIB	Meadowbrook Library	2	2		2	
LIB	Northside Library	2	2		2	
LIB	Ridglea Branch Library	2	2	2	2	
LIB	Riverside Library	2		2	2	
LIB	Seminary South Library	2	2		2	
LIB	Southwest Regional Library		2		2	
LIB	Wedgwood Branch Library	2	2	2	2	
POLIC	Auto Pound	2		2		
POLIC	Police Adm. Bldg.	2				
POLIC	Police East Division Headquarters		2			
POLIC	Police North Division (Houston)			2		
POLIC	Police South Division (W. Bolt)	2	2	2		
POLIC	Police Storefront (Bluff)		2			
POLIC	Police Storefront (Decatur)		2			
POLIC	Police Storefront (Stephenson)		2			
POLIC	Police Traffic Division (Old Bank			2		
POLIC	Police West Division			2		
PR	Arcadia Trail	2				
PR	Arnold	2				
PR	Arrow S.	2				
PR	BlueBonnet Circle	2				
PR	Bot Gdn Oval Rose Grd/Shelter Hous	2				
PR	Bot Gdn Perennial Garden	2				
PR	Bot. Gdn. Rock Springs Gdn. Rest.	2				
PR	Botanic Garden Conservatory Ctr.Co	2	2	2		

		Path	Door	Foun	Rest	Oter
PR	Camp Joy	2				
PR	Carter	2				
PR	Chamberlin	2				
PR	Cobb	2				
PR	Cobblestone Trail	2				
PR	Creekside	2				
PR	Crestwood	2				
PR	Daggett	2				
PR	Eastbrook	2				
PR	Eastern Hills	2				
PR	Eastover	2				
PR	Englewood	2				
R	Fairfax	2				
PR	Federal Plaza	2				
PR	Forest Park Bath House	2				
PR	Foster	2				
PR	Fragrance Garden	2				
PR	Ft Worth Zoo (Ranch house gift sho	2	2			
PR	Ft Worth Zoo (Zootique) Gift Shop	2				
PR	Ft. Worth Zoo - Aquarium	2		2		
PR	Ft. Worth Zoo/Asian Rhino Exhibit	2				
PR	Ft. Worth Zoo/Cat & Bear Exhibit	2				
PR	Ft. Worth Zoo/Child. Zoo/Nurs. Com	2				
PR	Ft. Worth Zoo/Education Info. Cntr	2	2			
PR	Ft. Worth Zoo/Flamingo Cafe	2	2			

OFFICIAL RECORD
CITY SECRETARY
FT. WORTH, TX

		Path	Door	Foun	Rest	Oter
PR	Ft. Worth Zoo/Flamingo Pathway	2				
PR	Ft. Worth Zoo/Herpetarium-Reptile		2			
PR	Ft. Worth Zoo/Kiddie Ride	2				
PR	Ft. Worth Zoo/Primate House	2				
PR	Ft. Worth Zoo/Tex. Diorama/Sch. Hs	2	2			
PR	Ft. Worth Zoo/Texas Boardwalk	2				
PR	Ft. Worth Zoo/Texas Diorama M.P.Rm		2		2	
PR	Ft.Worth Zoo/Tex. Diorama/Barn	2	2			
PR	Gateway Park	2	2	2		
PR	General Worth Square	2				
PR	George Markos	2				
PR	Greenway	2				
PR	Hallmark Park	2				
PR	Harmon Field	2				
PR	Harrold	2				
PR	Harvey Street	2				
PR	Haynes Triangle	2				
PR	Heritage Plaza & Jogging Trail	2				
PR	Hyde Park	2				
PR	Jap Grdn (Parking) Meditation Area	2				
PR	Japanese Garden Walks	2				
PR	Japanese Garden/Exit Gate	2				
PR	Japanese Gdn. Gift Shop (Bot. Gdn.	2				
PR	Japansese Garden/Memorial Tea Hous	2				
PR	Jefferson Davis	2				

		Path	Door	Foun	Rest	Oter
PR	Kellis Park	2				
PR	Lake Arlington		2			
PR	Lake Worth Park Services	2				
PR	Linwood	2				
PR	Little John	2				
PR	Log Cabin Village (Foster Cabin)	2				2
PR	Log Cabin Village (Shaw Cabin)					2
PR	Log Cabin Village (Thompkins Cabin	2		2		
PR	Marie F. Pate	2				
PR	Marine Bath House	2				
PR	Marine Creek Linear Pk.	2				
PR	McLeland Center/Pro Shop	2		2		
PR	McLeland Tennis Courts	2		2		
PR	Meadowbrook Golf Course Park	2				
PR	Meadowbrook Golf Course Pro Shop	2				
PR	Meadowwood Park	2				
PR	Mississippi Park (Morningside Mid.	2				
PR	Monticello	2				
PR	Morris E. Berney Park	2				
PR	Nature Center	2	2	2		2
PR	Newby	2		2		
PR	Normandy Place	2				
PR	Oakhurst	2				
PR	Overton Park	2				
PR	Pecan Valley ProShop/Club House	2		2		

OFFICIAL RECORD
CITY SECRETARY
FT. WORTH, TX

		Path	Door	Foun	Rest	Oter
PR	Pecan Valley Restroom #2			2		
PR	Prairie Dog	2				
PR	Quail Ridge	2				
PR	Rec. Center (Bertha Collins)	2	2			
PR	Rec. Center (Charles Haws)		2			
PR	Rec. Center (Greenbriar)	2	2			
PR	Rec. Center (Handley-Meadowbrook)		2			
PR	Rec. Center (Hillside)	2	2			
PR	Rec. Center (R. D. Evans)		2			
PR	Rec. Center (Riverside)		2			
PR	Rec. Center (Southwest)	2				
PR	Rec. Center (Thomas Pl.)			2		
PR	Ridglea Hills (J. M. Leonard)	2				
PR	Riverside	2				
PR	Rockwood Ball Diamond Bath House	2				
PR	Rockwood Pro Shop & Restrooms	2	2	2		
PR	Rockwood Rest Rm - Red - 9	2				
PR	Rodeo Trail Park (Rodeo Park Shelt	2				
PR	Safari Village (under construction	2				
PR	Sagamore Hills	2				
PR	Sandy Lane	2				
PR	Sandybrook	2				
PR	Saunders	2				
PR	Seminary Hills	2				
PR	Shelter (Bonnie Brae Park)	2				

		Path	Door	Foun	Rest	Oter
PR	Shelter (Buck Sansom)	2				
PR	Shelter (Candleridge Park)	2				
PR	Shelter (Capps Park)	2				
PR	Shelter (Como)	2				
PR	Shelter (Delga Park)	2				
PR	Shelter (Diamond Hills Park)	2				
PR	Shelter (Fire Station Park)	2				
PR	Shelter (Forest Park)	2				
PR	Shelter (Glenwood Park)	2				
PR	Shelter (Handley)	2				
PR	Shelter (Highland Hills Park)	2				
PR	Shelter (Krauss Baker Park)	2				
	Shelter (Lincoln Park)	2				
PR	Shelter (Little People Park)	2				
PR	Shelter (Maddox Park)	2				
PR	Shelter (Marine)	2				
PR	Shelter (Mosque Point Park)	2				
PR	Shelter (Oakland)	2				
PR	Shelter (Rockwood)	2				
PR	Shelter (Rosedale Plaza Park)	2				
PR	Shelter (Rosen Park)	2				
PR	Shelter (Rosenthal Park)	2				
PR	Shelter (Sylvania Park)	2				
PR	Shelter (Traildrivers)	2				
PR	Shelter (Trinity)	2				

OFFICIAL RECORD
CITY SECRETARY
FT. WORTH, TX

		Path	Door	Foun	Rest	Oter
PR	Shelter (Van Zandt-Guinn Park)	2				
PR	Shelter (Village Creek)	2				
PR	Shelter (West Wind Park)	2				
PR	Shelter (Westcreek Park)	2				
PR	Shelter(Casino Park & Restrooms)	2				
PR	Silver Sage	2				
PR	Southcreek	2				
PR	Springdale	2				
PR	Stephens Park	2				
PR	Summerfields	2				
PR	Sunset Hills	2				
PR	Sunset Restrooms	2				
PR	Sycamore Bath House	2				
PR	Sycamore Park Tennis Courts	2				
PR	Sycamore Recreation Center	2	2	2		
PR	Sycamore Tennis Court Shelter	2				
PR	Tadlock Park/Bradley Rec Area	2				
PR	Tandy Hills	2				
PR	Traders Oak	2				
PR	Water Gardens	2				
PR	Wedgwood	2				
PR	Western Hills	2				
PR	Wildwood Park	2				
PR	Worth Heights Ballfield	2				
PR	Worth Hills	2				

		Path	Door	Foun	Rest	Oter
PR	Wright Tarlton	2				
PR	Z-Boaz (South)	2				
PR	Z-Boaz Pro. Shop			2		
PUBEV	Casa Manana	2	2	2		2
PUBEV	Cowtown Coliseum (Northside Colis.		2	2		
PUBEV	Cowtown Ticket Sales Building	2				
PUBEV	Ft. Worth Museum of Modern Art	2	2	2		
PUBEV	Ft.Worth Equestrian Center/Bldg. A	2	2	2		
PUBEV	Ft.Worth Equestrian Center/Bldg. B			2		
PUBEV	Ft.Worth Museum Science & History	2		2		2
PUBEV	WRMC Amon J. Carter Exhibit Bldg.	2	2			
PUBEV	WRMC Auction Show Arena	2				2
)BEV	WRMC Auditorium and Balcony	2	2			
PUBEV	WRMC Back Stage Club	2				
PUBEV	WRMC Cattle Barn 2	2				
PUBEV	WRMC Cattle Barn 3			2		
PUBEV	WRMC Cattle Barn 4	2				
PUBEV	WRMC Cattle Barn 5	2				
PUBEV	WRMC First Aid Station		2			
PUBEV	WRMC Sheep Barn	2				
PUBEV	WRMC Tower Drive Parking		2			
PUBEV	WRMC-Parking Lot N. of Richardson	2				
TPW	Medical Office Building (Risk Mgt.		2			
TPW	Municipal Parking Garage	2	2	2		
TPW	Municipal Parking Garage (Army)		2			

OFFICIAL RECORD
CITY SECRETARY
FT. WORTH, TX

		Path	Door	Foun	Rest	Oter
TPW	Municipal Parking Garage (Hertz)		2			
TPW	Municipal Parking Garage (Navy)		2			
TPW	Municipal Parking Garage(Air Force	2				
TPW	New City Hall	2	2	2		
TPW	Public Safety Bldg.	2	2	2		
WATER	Rolling Hills Admin. Building	2		2		
WATER	WWT, Village Creek Adm. (Inc. Lab	2				
Totals	Number of Buildings: 232	197	63	42	13	6

		Star	Rest	Oter
AV	Administration Building		3	
AV	FAA Automated Flight Service Sta.		3	
AV	Page Avjet-FW Meacham 39N		3	
AV	Sandpiper Inn	3	3	
AV	Staci's Jet		3	
AV	TCJC - Aeronautics Bldg.		3	
AV	Texas Jet		3	
FIRE	Fire & Police Training Academy	3	3	
FIRE	Fire Station #14 (old)	3	3	
FIRE	Fire Station #25 (old)		3	
HEALT	Public Health Clinic	3	3	
HHS	Fellowship Corner (former fire sta	3	3	
HS	Kennedale/Mansfield Community Ctr		3	
HHS	Martin Luther King MPC		3	
HHS	Multi-Purpose Center (Como)		3	
HHS	Multi-Purpose Cntr./Northside Park	3		
HHS	Multi-Purpose Ctr.-Southside	3		
HHS	North Tri-Ethnic MPC		3	
HHS	Polytechnic United Center (Eastbrk	3	3	
HHS	Sansom Park Community Ctr		3	
LIB	Central Library	3		
LIB	East Berry Branch Library		3	
LIB	Riverside Library	3		
POLIC	Auto Pound		3	
POLIC	Police Adm. Bldg.		3	
POLIC	Police North Division (Houston)		3	

OFFICIAL RECORD
CITY SECRETARY
FT. WORTH, TX

		Star	Rest	Oter
POLIC	Police South Division (W. Bolt)		3	
POLIC	Police Storefront (Houston)		3	
POLIC	Police Storefront (Stephenson)	3		
POLIC	Police Traffic Division (Old Bank	3		
POLIC	Police West Division		3	
PR	Arrow S.		3	
PR	Botanic Garden Conservatory Ctr.Co		3	3
PR	Camp Joy		3	
PR	Collett, Ed K.		3	
PR	Daggett	3		
PR	Forest Park Bath House		3	
PR	Ft Worth Zoo (Ranch house gift sho	3	3	
PR	Ft. Worth Zoo - Aquarium		3	
PR	Ft. Worth Zoo/Asian Rhino Exhibit	3		
PR	Ft. Worth Zoo/Child. Zoo/Nurs. Com		3	
PR	Ft. Worth Zoo/Education Info. Cntr		3	
PR	Ft. Worth Zoo/Flamingo Cafe		3	
PR	Ft. Worth Zoo/Herpetarium-Reptile		3	
PR	Gateway Park	3	3	
PR	Hallmark Park		3	
PR	Harmon Field		3	
PR	Japanese Garden Hill Shelter		3	
PR	Japanese Garden Restrooms		3	
PR	Japanese Gdn./Tea House Comp w/kit	3		
PR	Kellis Park		3	
PR	Lake Worth Park Services		3	

		Star	Rest	Oter
PR	Log Cabin Village (Foster Cabin)		3	
PR	Marine Bath House	3		
PR	McLeland Center/Pro Shop		3	
PR	Meadowwood Park	3		
PR	Nature Center		3	
PR	Pecan Valley ProShop/Club House	3	3	
PR	Rec. Center (Bertha Collins)		3	
PR	Rec. Center (Charles Haws)		3	
PR	Rec. Center (Diamond Hills)		3	
PR	Rec. Center (Greenbriar)	3		
PR	Rec. Center (Handley-Meadowbrook)		3	
PR	Rec. Center (Highland Hills)		3	
PR	Rec. Center (Hillside)		3	
PR	Rec. Center (R. D. Evans)		3	
PR	Rec. Center (Riverside)		3	
PR	Rec. Center (Southwest)		3	
PR	Rec. Center (Thomas Pl.)		3	
PR	Riverside		3	
PR	Rockwood Ball Diamond Bath House		3	
PR	Rockwood Pro Shop & Restrooms		3	
PR	Rockwood Rest Rm - White - 9		3	
PR	Rodeo Trail Park (Rodeo Park Shelt		3	
PR	Sandy Lane		3	
PR	Shelter (Como)	3		
PR	Shelter (GHD Hooper Park)	3		
PR	Shelter (Handley)		3	

OFFICIAL RECORD
CITY SECRETARY
FT. WORTH, TX

		Star	Rest	Oter
PR	Shelter (Krauss Baker Park)	3		
PR	Shelter (Oakland)	3		
PR	Shelter (Rosemont)		3	
PR	Shelter (Trinity)	3	3	
PR	Shelter(Casino Park & Restrooms)		3	
PR	Silver Sage		3	
PR	Sunset Restrooms		3	
PR	Tadlock Park/Bradley Rec Area		3	
PR	Z-Boaz (South)		3	
PR	Z-Boaz Pro. Shop		3	
PUBEV	Casa Manana		3	
PUBEV	Cowtown Coliseum (Northside Colis.	3	3	
PUBEV	Ft. Worth Museum of Modern Art	3	3	
PUBEV	Ft.Worth Equestrian Center/Bldg. A		3	
PUBEV	Ft.Worth Equestrian Center/Bldg. B		3	3
PUBEV	Ft.Worth Museum Science & History		3	
PUBEV	WRMC Amon J. Carter Exhibit Bldg.	3	3	
PUBEV	WRMC Auditorium and Balcony		3	3
PUBEV	WRMC Back Stage Club		3	
PUBEV	WRMC Cattle Barn 1		3	
PUBEV	WRMC Cattle Barn 2		3	
PUBEV	WRMC Cattle Barn 3		3	
PUBEV	WRMC Cattle Barn 4		3	
PUBEV	WRMC First Aid Station		3	
PUBEV	WRMC Sheep Barn		3	
PUBEV	WRMC Swine Barn		3	

		Star	Rest	Oter
TPW	Medical Office Building (Risk Mgt.		3	
TPW	Municipal Parking Garage	3	3	
TPW	New City Hall	3		
WATER	Rolling Hills Admin. Building		3	
Water	SCADA Bldg. S. Holly Water Pl.		3	
Totals	Number of Buildings: 109	31	92	3

NATIONAL RECORD
CITY MANAGEMENT
FORT WORTH, TX

ATTACHMENT C

SAMPLE STREET SURVEY FORM

DATE: _____

LOCATION: _____

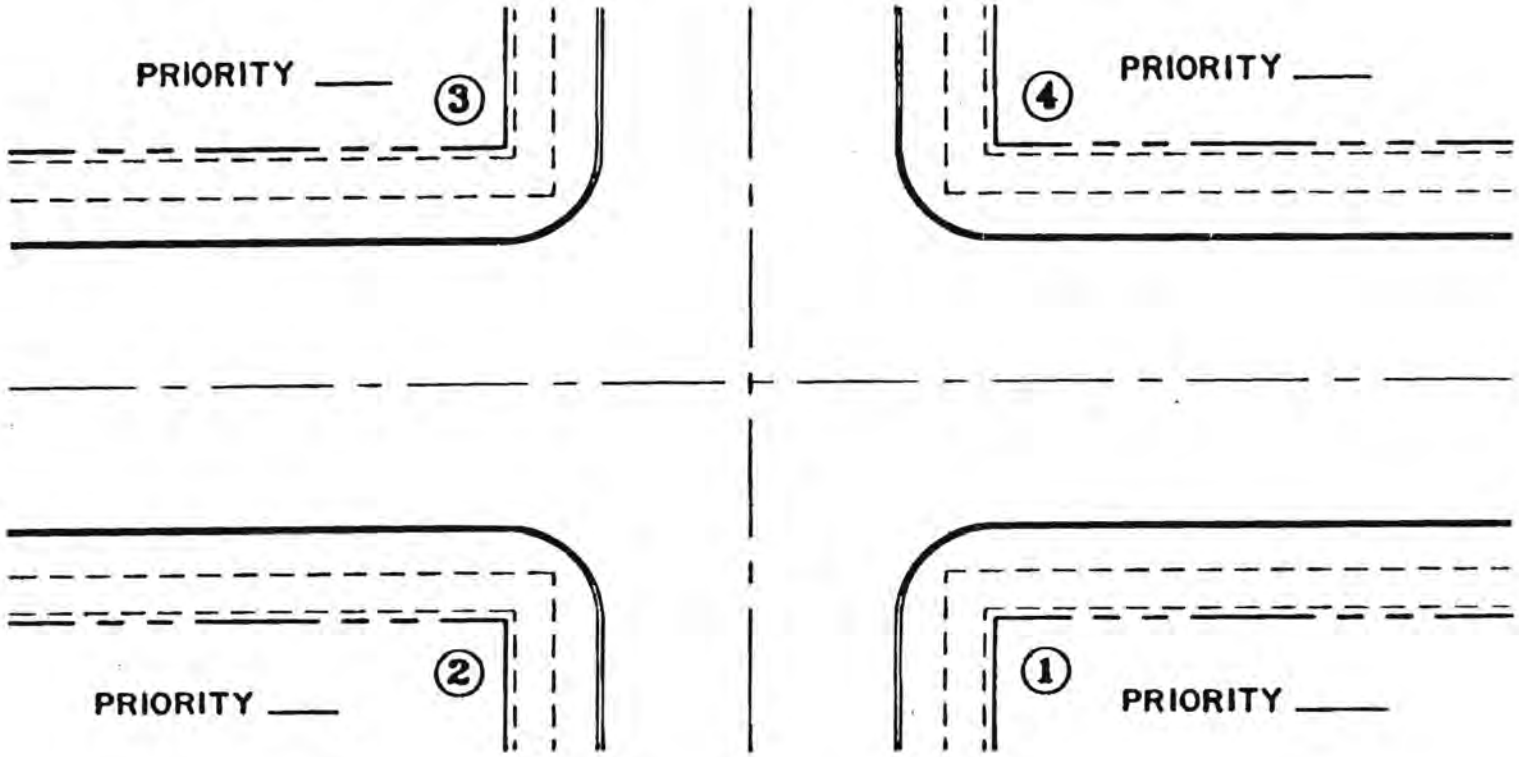

INTERSECTION CORNERS	EXISTING RAMPS (YES/NO)	EXISTING RAMP SLOPE(%)	EXISTING RAMP WIDTH	OBSTRUCTION (YES/NO)	EXISTING SIDEWALKS (YES/NO)	EXISTING SIDEWALKS CONDITION GOOD-1 FAIR-2 POOR-3	IS RAMP FLUSH WITH STREET (YES/NO)	TRAFFIC SIGNAL (YES/NO)
①								
②								
③								
④								

POLICY REGARDING INSTALLATION OF CURB RAMPS

It will be the policy of the Transportation and Public Works Department regarding the installation of curb ramps that:

* In existing developed areas whenever a street is reconstructed curb ramps will be installed where there are existing sidewalks or where new sidewalks are planned.

* In newly developing areas if sidewalks are planned a curb ramp must be installed at each corner adjacent to the sidewalk so that a clear path of travel is provided.

* Curb ramps will be installed upon request from citizens if there is an existing paved sidewalk or a new sidewalk planned.

* If there is no existing paved sidewalk or no new sidewalk planned, ramps will only be installed if there is a demonstrated need that will be addressed by the construction of the ramp.

Curb ramps will be installed to the maximum extent possible so that a clear path of travel is provided. This path of travel, including the curb ramp, should be free of all obstructions or barriers to accessibility. This would include such obstructions as signs, signal light poles, fire plugs, trees, etc.

jab
6/10/92

ATTACHMENT 2

PRIORITIES FOR ADA

1. State, Local, Federal, County government buildings or services.
   Examples: City Hall, Federal Building, Schools, County Courthouse

2. Access to Transportation
   Example: "T" bus stops

3. Places of public accommodation
   Examples: K-Mart, Worthington Hotel

4. Employers/Commercial Facilities
   Examples: Insurance building, office building

5. Residential

6. Parking Lots/Open Fields

LEGAL RECORD
CITY SECRETARY
FT. WORTH, TX

ATTACHMENT D

PARTICIPATING INDIVIDUALS/ ORGANIZATIONS IN ACCESS COMMITTEE

ACCESS COMMITTEE

Mr. R. A. Wade, Chair
Regional Project Director
IAM CARES
1930 Hinton Dr.
Irving, TX 75061
(214) 445-3314

Ms. Carol Bennett
Rehabilitation Consultant
Rehabilitation Services Associates
2112 Coral Drive
Arlington, TX 76010
261-3098

Mr. Paul Davis, Owner
Private Consultant
N Compliance, Inc.
308 Cotillion Rd.
Ft. Worth, TX 76134
(817) 572-0278

Ms. Sandra Goodman Short
Executive Director
United Cebral Palsy
1555 Merrimac Cir. #102
Ft. Worth, TX 76107
332-7171

Mr. Scott Haynes
Outreach/Advocacy Coordinator
REACH
617 7th Ave.
Ft. Worth, TX 76104
870-9082

Ms. Marsha McCleen
Audiologist
Easter Seal Society for Children
and Adults of Tarrant County
617 7th Ave.
Ft. Worth, TX 76104
667-0774

Ms. Chris Sparks
Interpreter Coordinator
Goodrich Center for the Deaf
Self Help for Hard of Hearing
2500 Lipscomb St.
Ft. Worth, TX 76110
926-5305

Ms. Betty Torres
Marketing Employment Specialist
Texas Rehabilitation Commission
Return to Work Program
1309 Washington Ave.
Ft. Worth, TX 76104-4546
468-3591

Ms. Kathryn Craven
33801 Hulen, Suite 627
Ft. Worth, TX 76107
737-7797

Dr. Helen Ferguson
Educational Psychologist
Advocacy, Inc.
1308 Madeline Pl.
Ft. Worth, TX 76107-3320
731-1110
(214) 263-5884

Mr. Jim Grey
Executive Director
National Paraplegia Foundation
3400 Hulen
Ft. Worth, TX 76107
737-6661

Ms. Pat King
Executive Director
Expanco, Inc.
3005 Wichita Ct.
Ft. Worth, TX 76140
282-5544
293-9486

Ms. Joan Moyer
Goodwill Industries of Fort Worth
1701 E. Lancaster
Ft. Worth, TX 76101
488-5907
332-7866

Ms. Dorothy Surratt
Regional Director
Texas Commission for the Blind
Town Center Tower
4200 S. I-35, Suite 307
Ft. Worth, TX 76115
(817) 292-4585
926-4646

Mr. Gene Vestal
Executive Director
The ARC of Greater Tarrant County
2559 Gravel Road
Ft. Worth, TX 76107
877-1474

Mr. Dan White
Public Relations Coordinator
Goodrich Center for Deaf
Self Help for Hard of Hearing
2500 Lipscomb St.
Ft. Worth, TX 76110
926-5305

OFFICIAL FILE COPY
CITY SECRETARY
FT. WORTH, TX

City of Fort Worth, Texas
Mayor and Council Communication

DATE	REFERENCE NUMBER	LOG NAME	PAGE
07/21/92	G-9742	13ACT	1 of 1

SUBJECT TRANSFER OF FUNDS FROM CAPITAL PROJECTS RESERVE FUND FOR COMPLIANCE WITH THE AMERICANS WITH DISABILITY ACT (ADA)

RECOMMENDATION:
It is recommended that the City Council approve the transfer of $1,000,000.00 from the Capital Projects Reserve Fund to the Specially Funded Capital Projects Fund to pay for expenses associated with the implementation of the City of Fort Worth's ADA transition plan.

DISCUSSION:
The Americans with Disability Act (ADA) requires the development of a transition plan to make public buildings and facilities accessible to the disabled population. The plan has been developed and must be adopted by the City Council by July 26, 1992. Implementation of the plan is to take place over a three year period.

One million dollars is estimated to be required for the first year's expenses associated with implementation of the City's plan. Almost half of the $1,000,000.00 is required for curb cuts and ramps for entrance to governmental facilities. Improvements will be made at approximately 245 facility locations in the first year. One hundred and forty-five of the locations will require provision of handicapped parking areas and appropriate signage. Corrections are also required in restrooms, elevators, and special use areas.

FISCAL INFORMATION/CERTIFICATION:
Funding for the Capital Projects Reserve Fund is provided annually primarily through payment from the sale of Greater Southwest International Airport, reimbursement for the land given for DFW Airport, and from time to time when the City sells a capital asset. The balance in the Capital Projects Reserve Fund after this transfer will be $1,151,909.00.

The Director of Fiscal Services certifies that upon the approval of the fund transfer, money required for this expenditure will be available in the current budget of the Specially Funded Capital Projects Fund.

CB:j

Submitted for City Manager's Office by:	FUND	ACCOUNT	CENTER	AMOUNT	CITY SECRETARY
	(to)				
	GC35	539120		$1,000,000.00	
Charles Boswell 8500					
Originating Department Head:					
Judson Bailiff 8185	(from)				
	GC10	539120	013010001000	$1,000,000.00	
For Additional Information Contact:					
Judson Bailiff 8185					

Printed on recycled paper