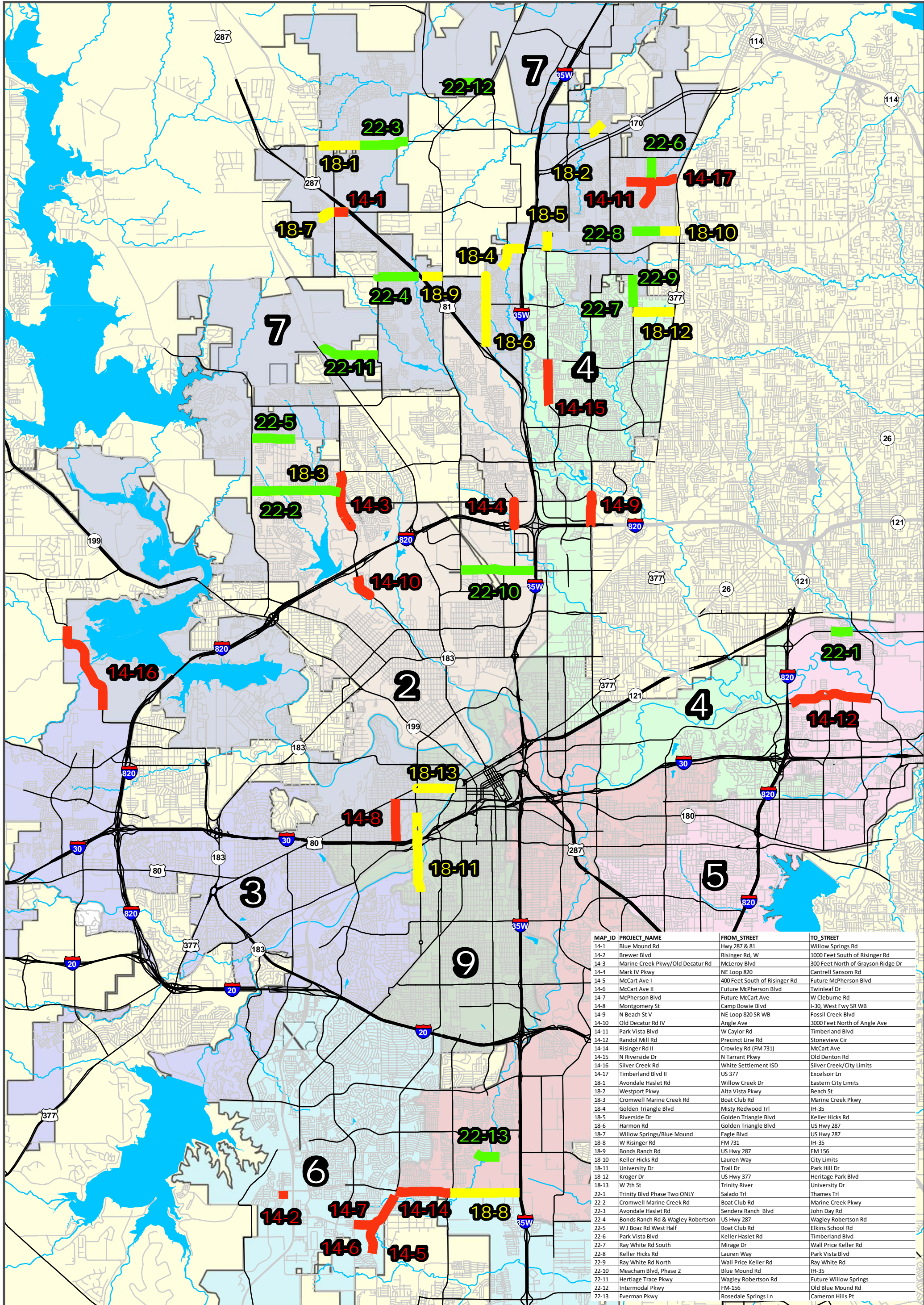


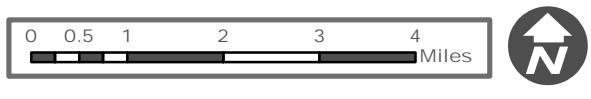
MAP_ID	CATEGORY	PROJECT_NAME
1	Arterials	Trinity Blvd Phase Two ONLY
2	Arterials	Cromwell Marine Creek Rd
3	Arterials	Avondale Haslet Rd
4	Arterials	Bonds Ranch Rd & Wagley Robertson
5	Arterials	W J Boaz Rd West Half
6	Arterials	Park Vista Blvd
7	Arterials	Ray White Rd South
8	Arterials	Keller Hicks Rd
9	Arterials	Ray White Rd North
10	Arterials	Meacham Blvd, Phase 2
11	Arterials	Heritage Trace Pkwy
12	Arterials	Intermodal Pkwy
13	Arterials	Everman Pkwy
1	Intersections	Jacksboro Hwy @ W Northside Dr/N University Dr
2	Intersections	McCart Ave & Westcreek Dr
3	Intersections	Camp Bowie Blvd & Bryant Irvin Rd
4	Intersections	Camp Bowie Blvd & Horne St
5	Intersections	N Tarrant Pkwy & N Beach St
6	Intersections	Altamesa Blvd & Woodway Dr
7	Intersections	Trinity Blvd & Eules South Main St
8	Intersections	Forest Hill Dr & Royal Crest Dr
9	Intersections	E Berry St & S Riverside Dr
10	Intersections	S Hulen St & W Risinger Dr
11	Intersections	Bryan Irvin Rd & Oakmont Blvd
12	Intersections	Main St Downtown Signal Corridor
1	Arterials	Pipeline Rd (Partnership with Eules)

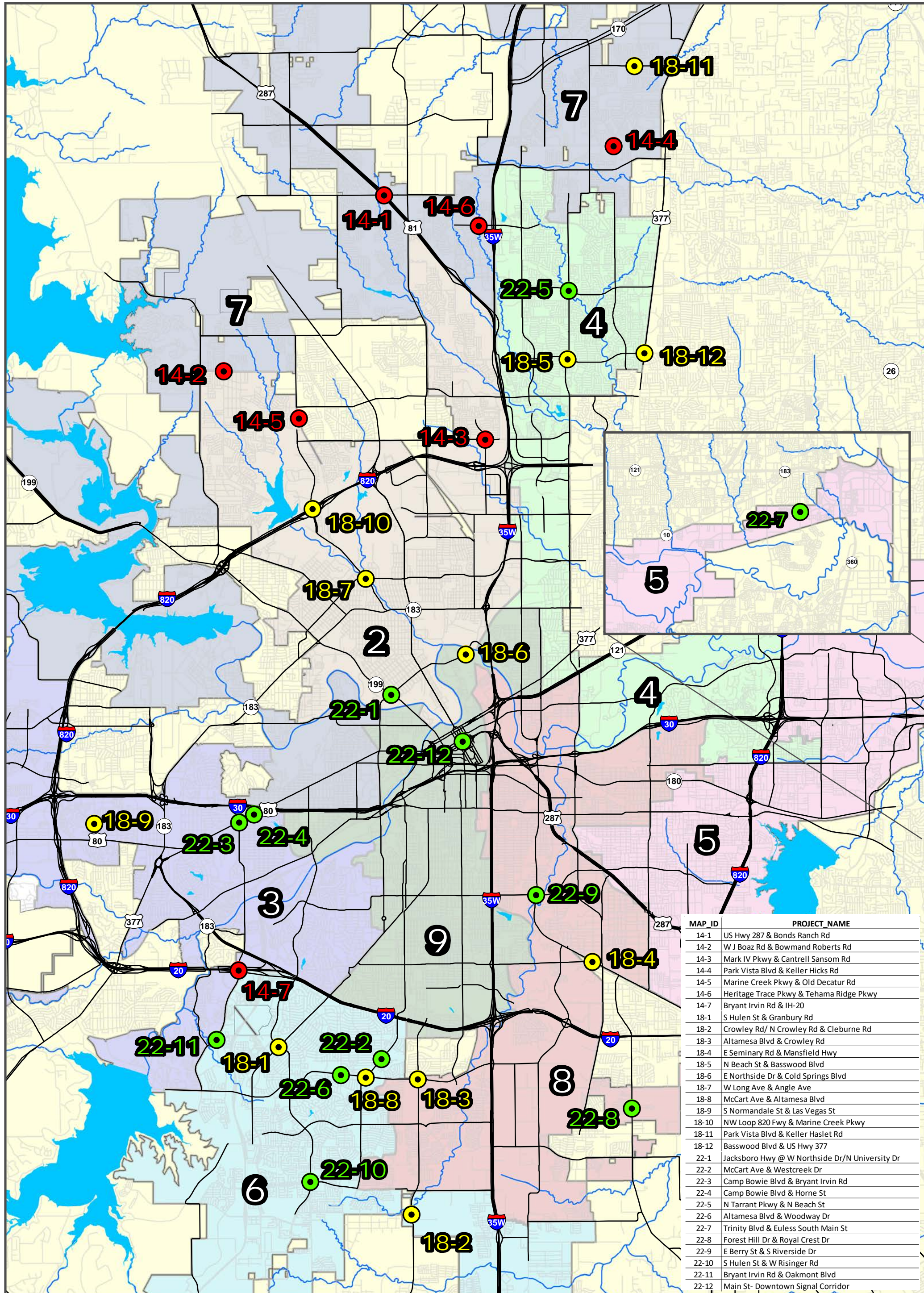


MAP_ID	PROJECT NAME	FROM STREET	TO STREET
14-1	Blue Mound Rd	Hwy 287 & 81	Willow Springs Rd
14-2	Brewer Blvd	Risinger Rd, W	1000 Feet South of Risinger Rd
14-3	Marine Creek Pkwy/Old Decatur Rd	McLeroy Blvd	300 Feet North of Grayson Ridge Dr
14-4	Mark IV Pkwy	NE Loop 820	Cantrell Sansom Rd
14-5	McCart Ave I	400 Feet South of Risinger Rd	Future McPherson Blvd
14-6	McCart Ave II	Future McPherson Blvd	Twinleaf Dr
14-7	McPherson Blvd	Future McCart Ave	W Cleburne Rd
14-8	Montgomery St	Camp Bowie Blvd	I-30, West Fwy SR WB
14-9	N Beach St V	NE Loop 820 SR WB	Fossil Creek Blvd
14-10	Old Decatur Rd IV	Angle Ave	3000 Feet North of Angle Ave
14-11	Park Vista Blvd	W Caylor Rd	Timberland Blvd
14-12	Randol Mill Rd	Precinct Line Rd	Stonewall Cir
14-14	Risinger Rd II	Crowley Rd (FM 731)	McCart Ave
14-15	N Riverside Dr	N Tarrant Pkwy	Old Denton Rd
14-16	Silver Creek Rd	White Settlement ISD	Silver Creek/City Limits
14-17	Timberland Blvd II	US 377	Excelsior Ln
18-1	Avondale Haslet Rd	Willow Creek Dr	Eastern City Limits
18-2	Westport Pkwy	Alta Vista Pkwy	Beach St
18-3	Cromwell Marine Creek Rd	Boat Club Rd	Marine Creek Pkwy
18-4	Golden Triangle Blvd	Misty Redwood Trl	IH-35
18-5	Riverside Dr	Golden Triangle Blvd	Keller Hicks Rd
18-6	Harmon Rd	Golden Triangle Blvd	US Hwy 287
18-7	Willow Springs/Blue Mound	Eagle Blvd	US Hwy 287
18-8	W Risinger Rd	FM 731	IH-35
18-9	Bonds Ranch Rd	US Hwy 287	FM 156
18-10	Keller Hicks Rd	Lauren Way	City Limits
18-11	University Dr	Trail Dr	Park Hill Dr
18-12	Kroger Dr	US Hwy 377	Heritage Park Blvd
18-13	W 7th St	Trinity River	University Dr
22-1	Trinity Blvd Phase Two ONLY	Salado Trl	Thames Trl
22-2	Cromwell Marine Creek Rd	Boat Club Rd	Marine Creek Pkwy
22-3	Avondale Haslet Rd	Sendera Ranch Blvd	John Day Rd
22-4	Bonds Ranch Rd & Wagley Robertson	US Hwy 287	Wagley Robertson Rd
22-5	W J Boaz Rd West Half	Boat Club Rd	Elkins School Rd
22-6	Park Vista Blvd	Keller Haslet Rd	Timberland Blvd
22-7	Ray White Rd South	Mirage Dr	Wall Price Keller Rd
22-8	Keller Hicks Rd	Lauren Way	Park Vista Blvd
22-9	Ray White Rd North	Wall Price Keller Rd	Ray White Rd
22-10	Meacham Blvd, Phase 2	Blue Mound Rd	IH-35
22-11	Heritage Trace Pkwy	Wagley Robertson Rd	Future Willow Springs
22-12	Intermodal Pkwy	FM-156	Old Blue Mound Rd
22-13	Everman Pkwy	Rosedale Springs Ln	Cameron Hills Pt

BOND ARTERIAL PROJECTS

- █ 2022
- █ 2018
- █ 2014
- MAJOR STREETS
- CITY STREETS
- CITY LIMITS





MAP_ID	PROJECT_NAME
14-1	US Hwy 287 & Bonds Ranch Rd
14-2	W J Boaz Rd & Bowmand Roberts Rd
14-3	Mark IV Pkwy & Cantrell Sansom Rd
14-4	Park Vista Blvd & Keller Hicks Rd
14-5	Marine Creek Pkwy & Old Decatur Rd
14-6	Heritage Trace Pkwy & Tehama Ridge Pkwy
14-7	Bryant Irvin Rd & IH-20
18-1	S Hulen St & Granbury Rd
18-2	Crowley Rd/ N Crowley Rd & Cleburne Rd
18-3	Altamesa Blvd & Crowley Rd
18-4	E Seminary Rd & Mansfield Hwy
18-5	N Beach St & Basswood Blvd
18-6	E Northside Dr & Cold Springs Blvd
18-7	W Long Ave & Angle Ave
18-8	McCart Ave & Altamesa Blvd
18-9	S Normandale St & Las Vegas St
18-10	NW Loop 820 Fwy & Marine Creek Pkwy
18-11	Park Vista Blvd & Keller Haslet Rd
18-12	Basswood Blvd & US Hwy 377
22-1	Jacksboro Hwy @ W Northside Dr/N University Dr
22-2	McCart Ave & Westcreek Dr
22-3	Camp Bowie Blvd & Bryant Irvin Rd
22-4	Camp Bowie Blvd & Horne St
22-5	N Tarrant Pkwy & N Beach St
22-6	Altamesa Blvd & Woodway Dr
22-7	Trinity Blvd & Euless South Main St
22-8	Forest Hill Dr & Royal Crest Dr
22-9	E Berry St & S Riverside Dr
22-10	S Hulen St & W Risinger Rd
22-11	Bryant Irvin Rd & Oakmont Blvd
22-12	Main St- Downtown Signal Corridor

BOND INTERSECTIONS

● 2022      — MAJOR STREETS      □ CITY LIMITS  
● 2018      — CITY STREETS  
● 2014

0 0.5 1 2 3 4 Miles