

RUNWAY 34-16

240'

952'

AVAILABLE FOR LEASE




TAXIWAY N

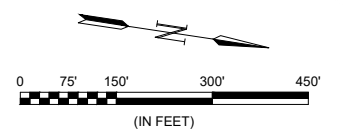
TAXIWAY G

TERMINAL

TAXILANE H

LEGEND

-  COMMANDER ROAD
-  -ESMT- VARIABLE WIDTH UTILITY EASEMENT
-  -ROW- MAIN STREET RIGHT-OF-WAY



MEACHAM INTERNATIONAL AIRPORT

File: L:\2022\2024\11\15\15 - FTW\01-Civil Engineering\2022 Drawings\EXHIBIT\MEACHAM\A Location Map - Parcel 7C.dwg