



NEIGHBORHOOD GROUP NOTICES

A zoning change is requested for the property shown on the attached map. You are listed as an organization within a ½ mile of the proposed change. The purpose of this notice is to provide you with an opportunity for public comment.

You may:

1. Attend the public hearing to present your views and opinions or just merely to observe the proceedings; or
2. Provide a written statement to the Chair of the Commission expressing your support, concerns, or opposition to this case; or
3. Take no further action

Approval or denial of the proposed zoning change by the Zoning Commission is only a recommendation to the City Council. City Council makes the final determination on the outcome of a zoning change.

If you want to comment on this case, please return the form below with any additional written commentary. Letters can be submitted via mail or email as described below. Please submit your response by the Monday before the hearing by 5:00 pm. All letters should reference the relevant case number.

Email: zoninglanduse@fortworthtexas.gov

Mail: Chair of the Zoning Commission
c/o Development Services, City Hall
200 Texas St, Fort Worth, TX 76102

To register to speak at the Zoning Commission hearing, please visit fortworthtexas.gov/calendar and select the Zoning Commission meeting date. The deadline for speaker registration is 5:00 p.m. the day before the hearing.

To register to speak at the City Council hearing, please visit fortworthtexas.gov or contact the City Secretary's Office at 817-392-6150.

PUBLIC HEARING DATES	
Zoning Commission	
City Council	
Location: Council Chambers, Second Floor of City Hall	
LOCATION MAP	

Case Number:		
Applicant:	Site Address:	Council District:
Current Zoning:	Proposed Zoning:	Proposed Use:

Please complete the section below for your organization, or send a separate letter to the email or mailing address listed above.

Organization Name:	Oppose	Support
Signature of Representative:	Printed Name of Representative:	

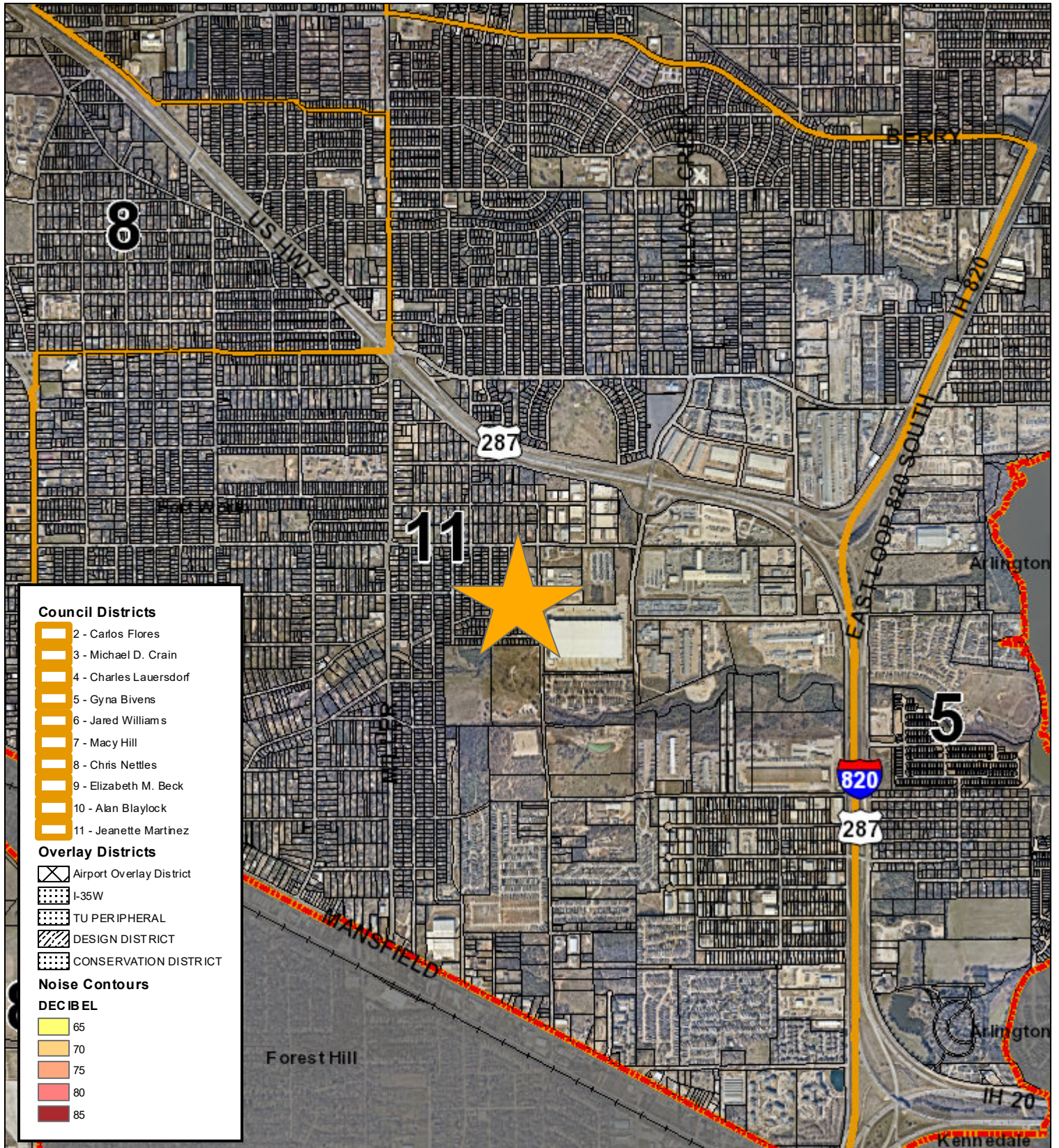
Aerial Photo Map



0 90 180 360 Feet



Area Map



Council Districts

- 2 - Carlos Flores
- 3 - Michael D. Crain
- 4 - Charles Lauerdorf
- 5 - Gyna Bivens
- 6 - Jared Williams
- 7 - Macy Hill
- 8 - Chris Nettles
- 9 - Elizabeth M. Beck
- 10 - Alan Blaylock
- 11 - Jeanette Martinez

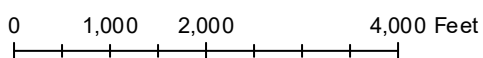
Overlay Districts

- Airport Overlay District
- I-35W
- TU PERIPHERAL
- DESIGN DISTRICT
- CONSERVATION DISTRICT

Noise Contours

DECIBEL

- 65
- 70
- 75
- 80
- 85

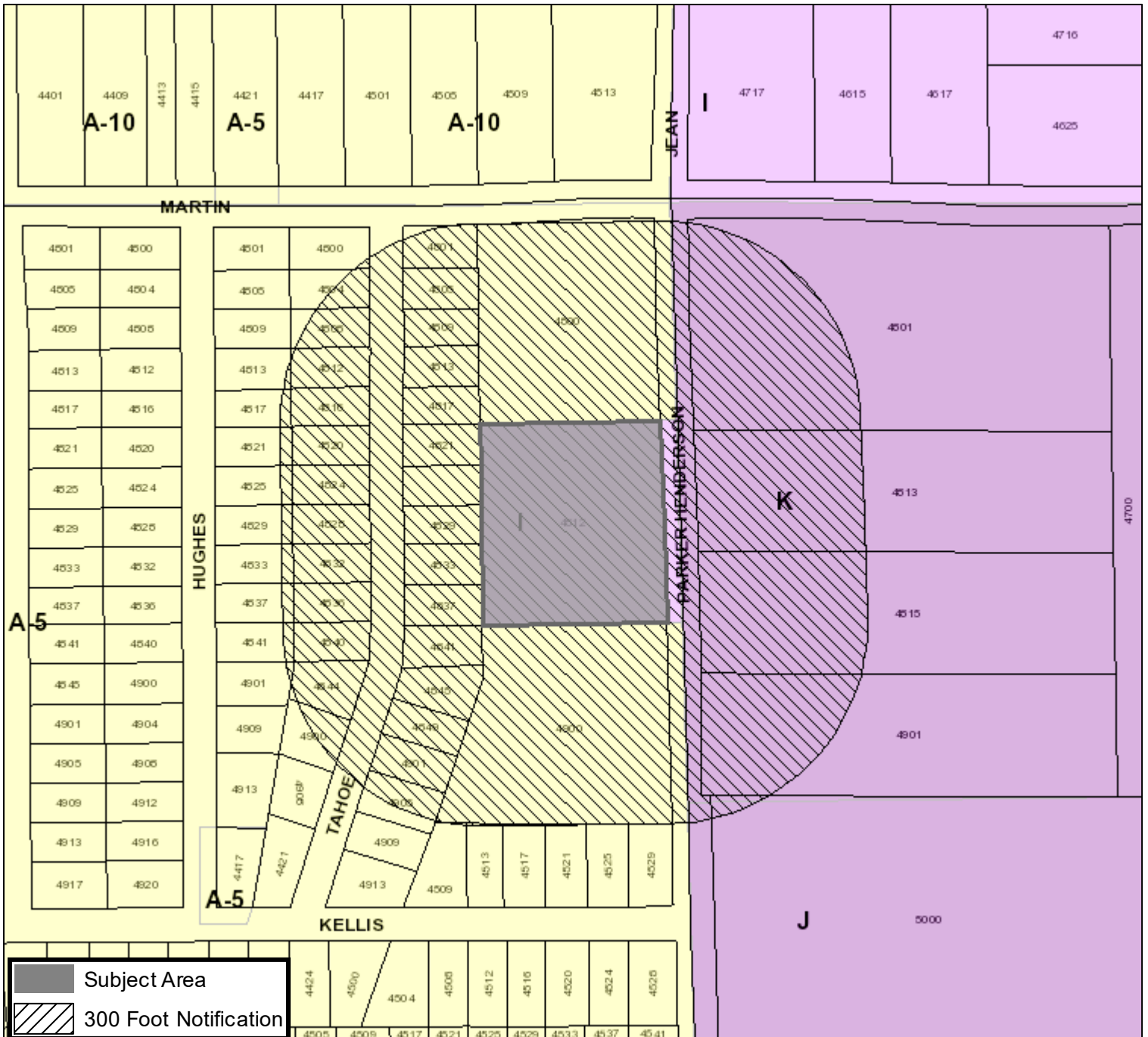






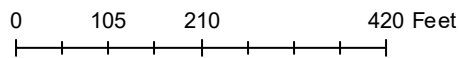
ZC-24-061

Area Zoning Map


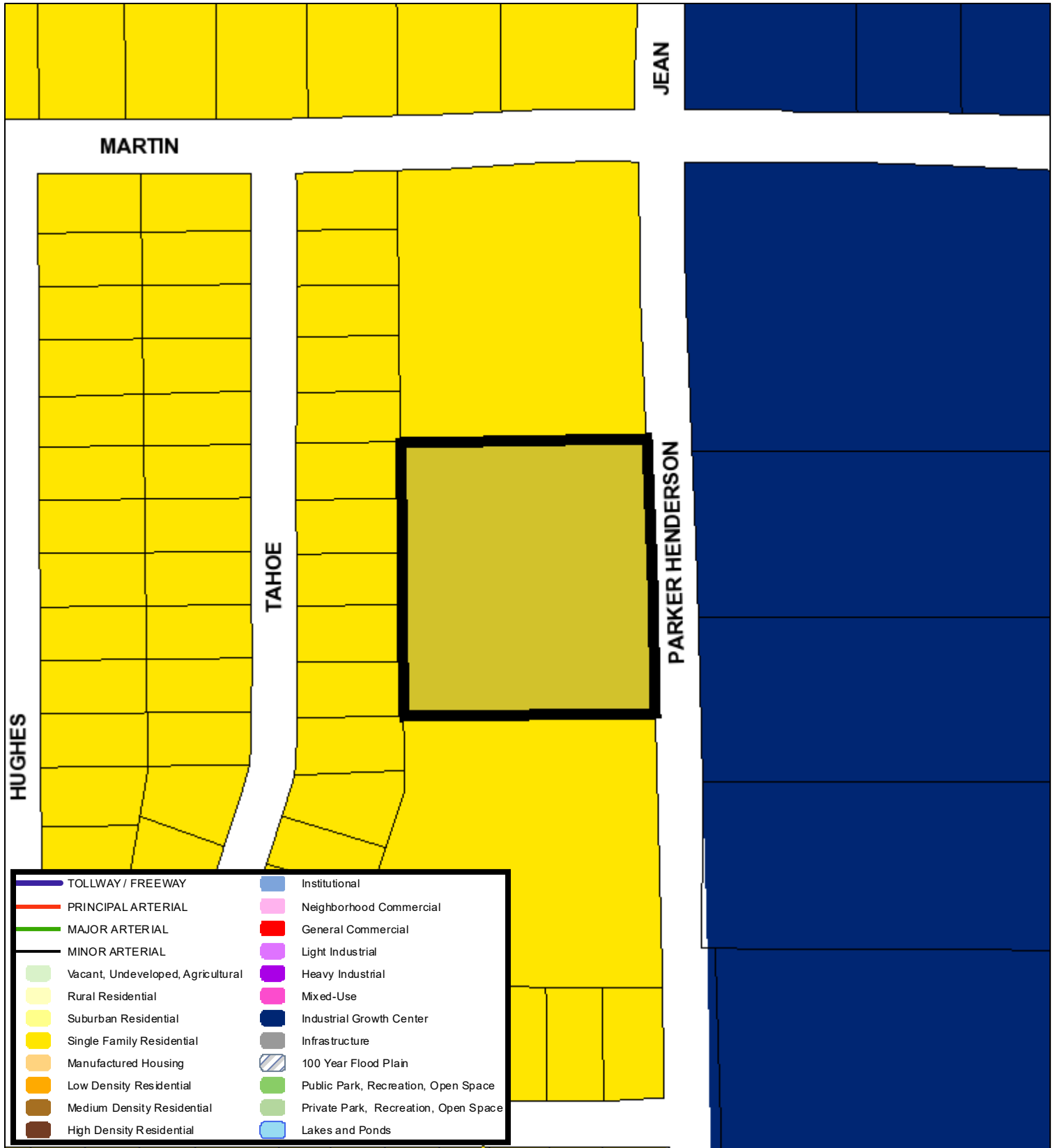
Applicant: City of Fort Worth
 Address: 4812 Parker Henderson
 Zoning From: I
 Zoning To: A-5
 Acres: 1.89650115
 Mapsco: Text
 Sector/District: Southeast
 Commission Date: 7/10/2024
 Contact: 817-392-6226



 Subject Area
 300 Foot Notification



Future Land Use



A Comprehensive Plan shall not constitute zoning regulations or establish zoning district boundaries. (Texas Local Government Code, Section 213.005.) Land use designations were approved by City Council on March 6, 2018.



Location Map

