

# Ray White Road Reconstruction

from Mirage Drive to the Big Bear Creek Bridge







City Project No. 103270

Council District 4 and 10

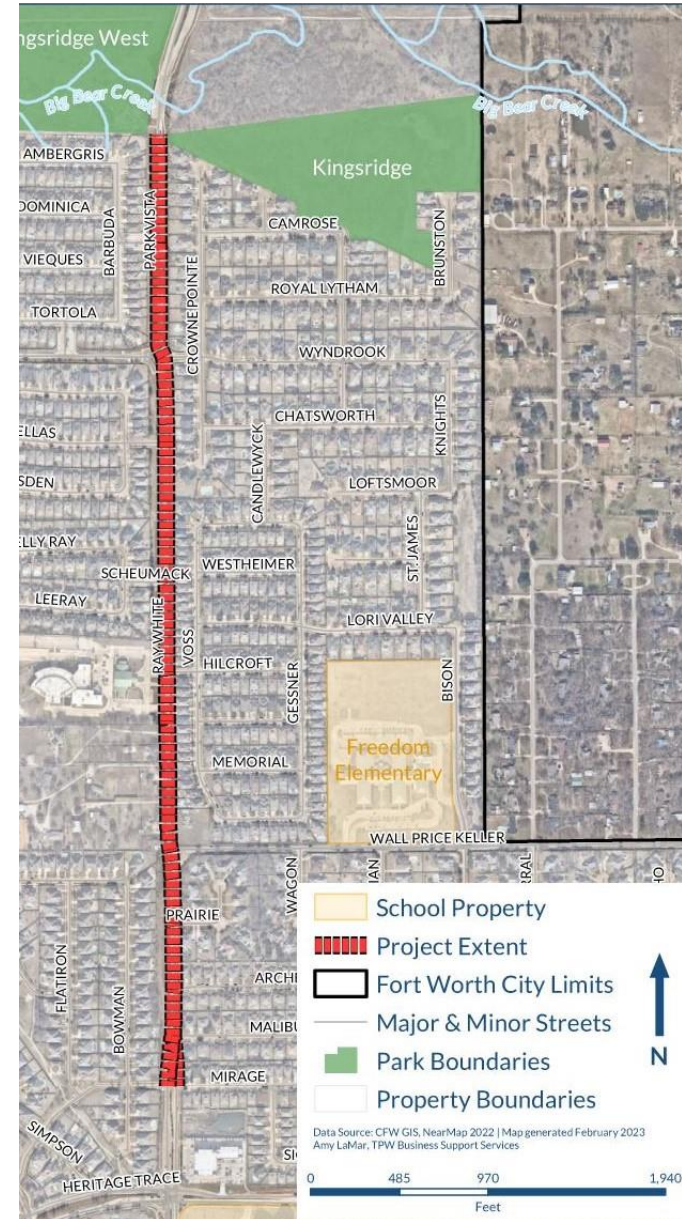
City of Fort Worth – Transportation and Public Works Department  
Capital Delivery - Arterials

Thursday, January 16, 2025

# Project Team

Organization	Name	Role
 City of Fort Worth	Alejandra (Alex) Ayala, P.E.	City Project Manager
 City of Fort Worth	Raul E. Lopez, P.E.	City Program Manager
 Burns & McDonnell	Dennis R. Ingram, P.E.	Consultant Project Manager
 Burns & McDonnell	Haley Maksymicz, P.E.	Consultant Project Engineer
 McCarthy Construction	John Rhoda	Construction Project Manager
 McCarthy Construction	Alejandro Velez	Construction Project Superintendent


# Project Map



# Project Scope

- Roadway Widening from Mirage Drive to the Big Bear Creek Bridge
  - New traffic signal at Wall Price Keller Road
  - 4-lane divided roadway with underground storm drain improvements
  - Sanitary sewer extension to Wall Price Keller Road
  - Modifications to the roundabout at Wyndrook St. and Park Vista Blvd.
  - Sidewalks on each side of the roadway
  - Streetlights

# Existing Conditions



**INTERSECTION OF RAY WHITE & WALL PRICE KELLER**



**HILLSIDE COMMUNITY CHURCH**

# Existing Conditions





**RAY WHITE/WYNDROOK/PARK VISTA ROUNDABOUT**



**ANGUILLA LANE**

# Existing Conditions

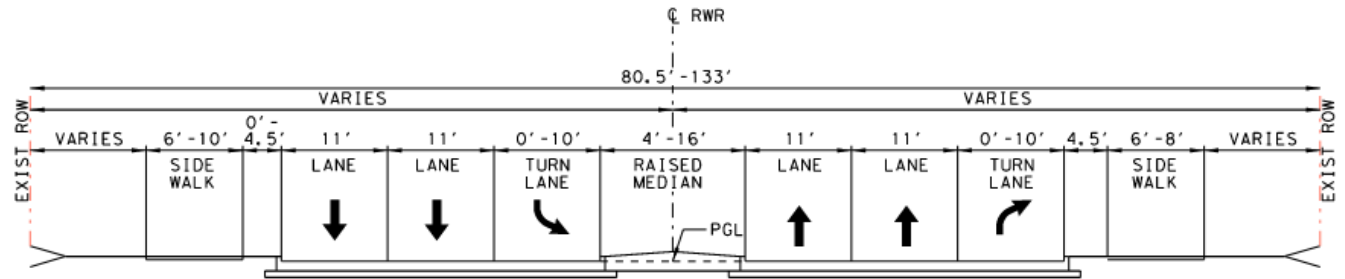


**RAY WHITE ROAD NEAR BRIDGE**

# Proposed Typical Sections

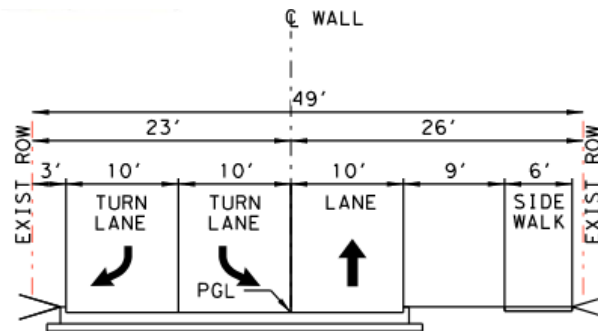
## Proposed Ray White Road

- 4-lanes with turn lanes
- Raised Center Median
- Design Speed 35-mph



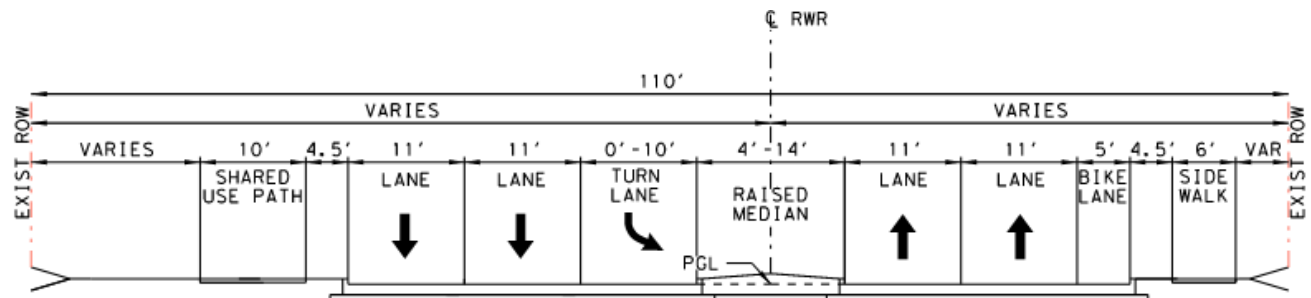
## Proposed Wall Price Keller Road

- 2-lanes with turn lane
- No Raised Center Median
- Design Speed 35-mph



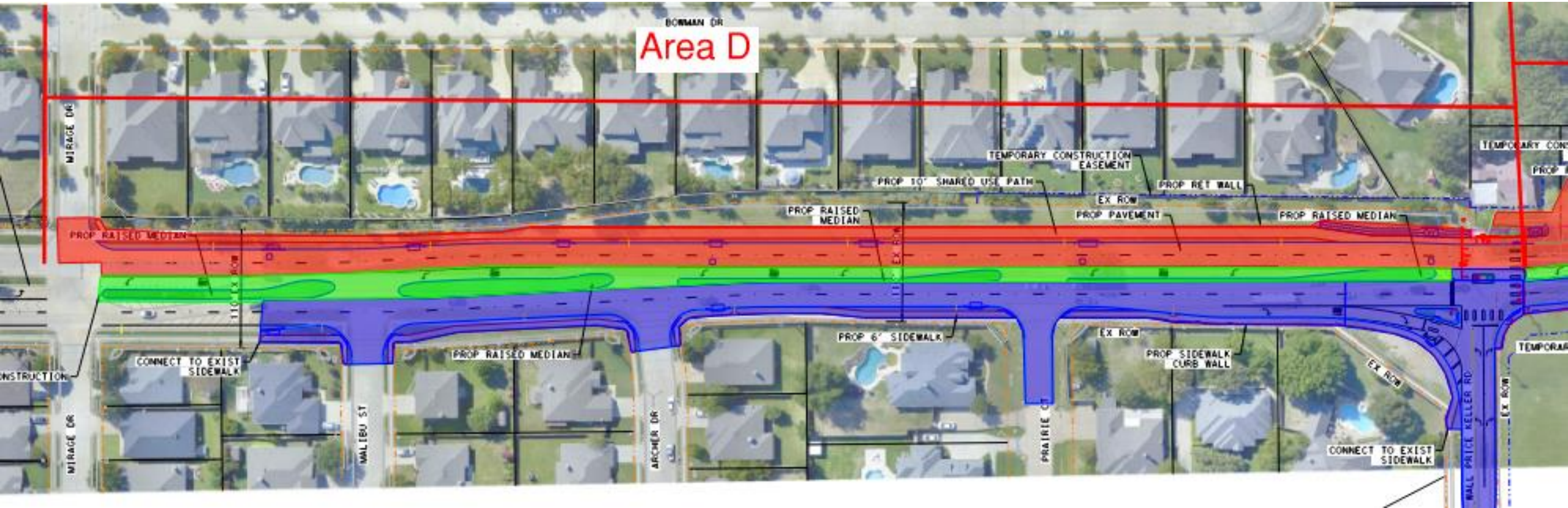
## Proposed Park Vista Boulevard

- 4-lanes with turn lane
- Raised Center Median
- Design Speed 35-mph

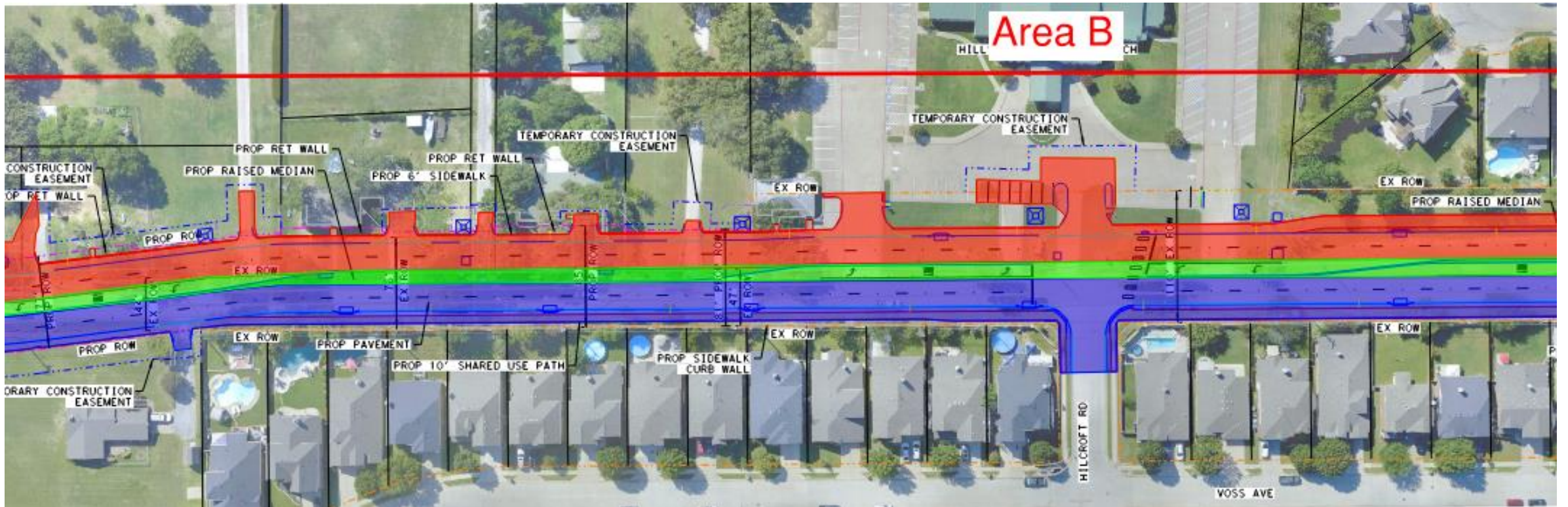




Mirage Drive to Wall Price Keller Road  
Phase 1 West Side – Winter 2025 to Fall 2025  
Phase 2 East Side – Fall 2025 to Summer 2026  
Phase 3 Median – Summer 2026 to Winter 2027



Wall Price Keller Road to Hilcroft Road  
Phase 1 West Side – Winter 2025 to Fall 2025  
Phase 2 East Side – Fall 2025 to Summer 2026  
Phase 3 Median – Summer 2026 to Winter 2027



# Hilcroft Road to Pinellas Avenue

Phase 1 West Side – Winter 2025 to Fall 2025  
Phase 2 East Side – Fall 2025 to Summer 2026  
Phase 3 Median – Summer 2026 to Winter 2027



# Pinellas Avenue to Big Bear Creek Bridge

Phase 1 West Side – Winter 2025 to Fall 2025

Phase 2 East Side – Fall 2025 to Summer 2026

Phase 3 Median – Summer 2026 to Winter 2027



# Project Challenges

- Maintaining the most efficient traffic flows as possible for traveling public during construction phases
- Pedestrian traffic safety
- Relocation of franchise utilities
- Protection of existing utilities
- Phasing of underground storm drain and sanitary sewer construction

## Project Schedule

- **Construction Schedule**

- Franchise Utility Relocations Completion: January 31, 2025
- Construction Start: January 20, 2025
- Construction Complete: January 2026

## Project Budget & Funding

- **Project Budget:**

- Estimated Project Cost: \$26.3M
- Construction Budget: \$21.3M

- **Project Funding:**


- 2022 Bond Funds: \$23.3M
- Traffic Impact Funds/2018 Bond Funds/Other Funds: \$3M



## Download the **MyFW App**

The official app for residents and visitors to quickly and easily report issues to the City of Fort Worth

Now available in the App Store and Google Play





# QUESTIONS?

## CONTACT INFORMATION



### Design/Construction Concerns

Alejandra (Alex) Ayala, P.E.  
Project Manager  
817-392-8883

[alejandra.ayala@fortworthtexas.gov](mailto:alejandra.ayala@fortworthtexas.gov)



### Traffic Concerns

Raj Gupta, P.E.  
Traffic Management  
817-392-2531

[rajnish.gupta@fortworthtexas.gov](mailto:rajnish.gupta@fortworthtexas.gov)



Thank you.

