

North Side – Meacham Airport to North Calhoun – Water and Sewer Improvements community design meeting

Thursday, February 27, 2025 6 p.m.

WebEx virtual meeting

Your project team includes:

Project Manager: Dena Johnson

- 817-991-8820
- Dena.Johnson@FortWorthTexas.gov

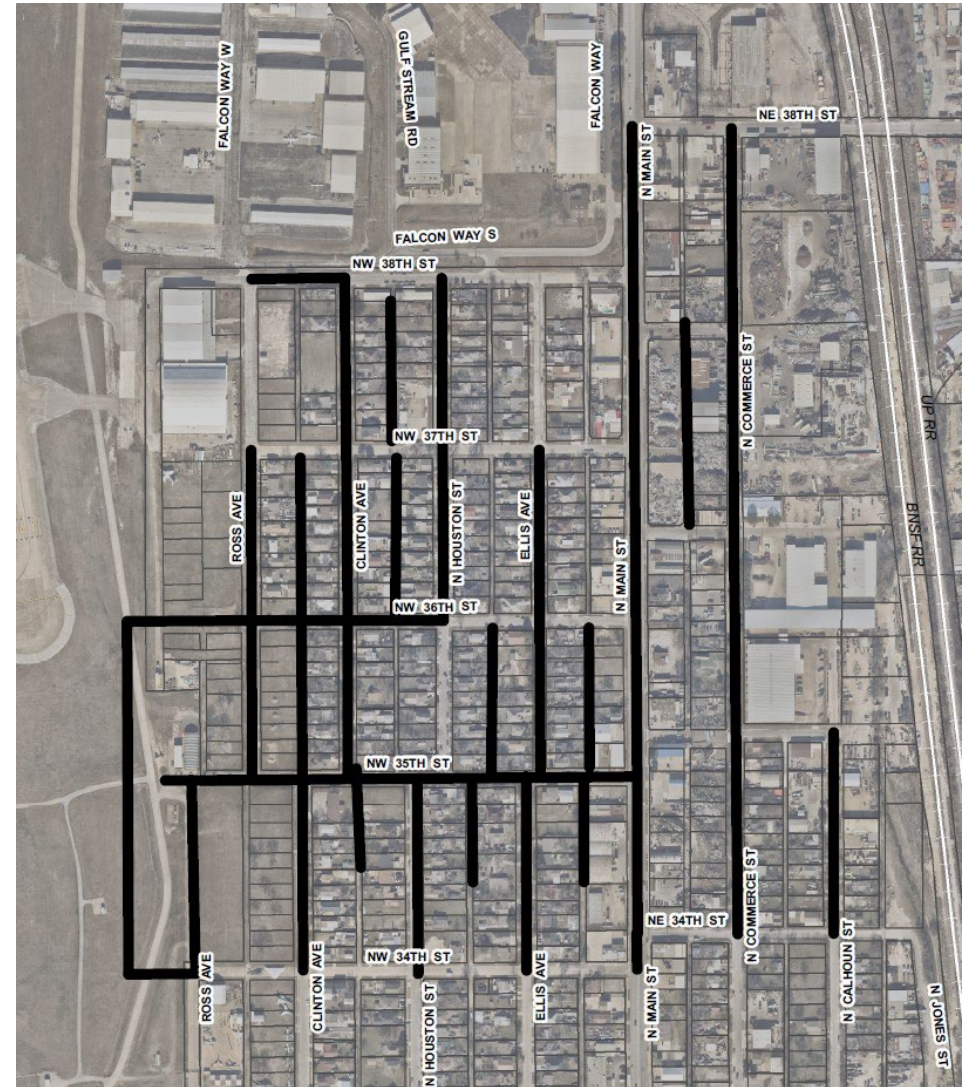
Engineering Design Consultant: Stream Water Group

- Shamsul Arefin

Agenda

- Introductions
- Project Overview
- Project Area
- Frequently Asked Questions
- Timeline

See project map to the right



What area does this capital improvement project impact?



Water & sewer mains will be replaced in an area bound by:

- Falcon Way and NE 38th Street to the north
- North Calhoun Street and Burlington Northern Santa Fe Railroad to the east
- NW 34th Street to the south, and
- Fort Worth Meacham International Airport to the west.
- Landmarks include the Vintage Flying Museum and Fort Worth Fire Station #25 and Fort Worth Fire Station 44.

Why are we doing this improvement project?

Fort Worth Water prioritizes replacing water and sewer lines that have a high risk of failure. Risk of failure is determined based on available data which includes:

- Water main break history
- Leak history
- CCTV (closed circuit TV) inspection
- Age of the line
- Line material
- Cast iron lines

Pictured 3500 block of North Main Street



What drives this capital improvement project?

This project will replace cast iron water lines in:

- NW 38th Street
- Ross Avenue
- Clinton Avenue
- North Houston Street
- Ellis Avenue
- North Main Street
- North Commerce Street
- NW 35th Street



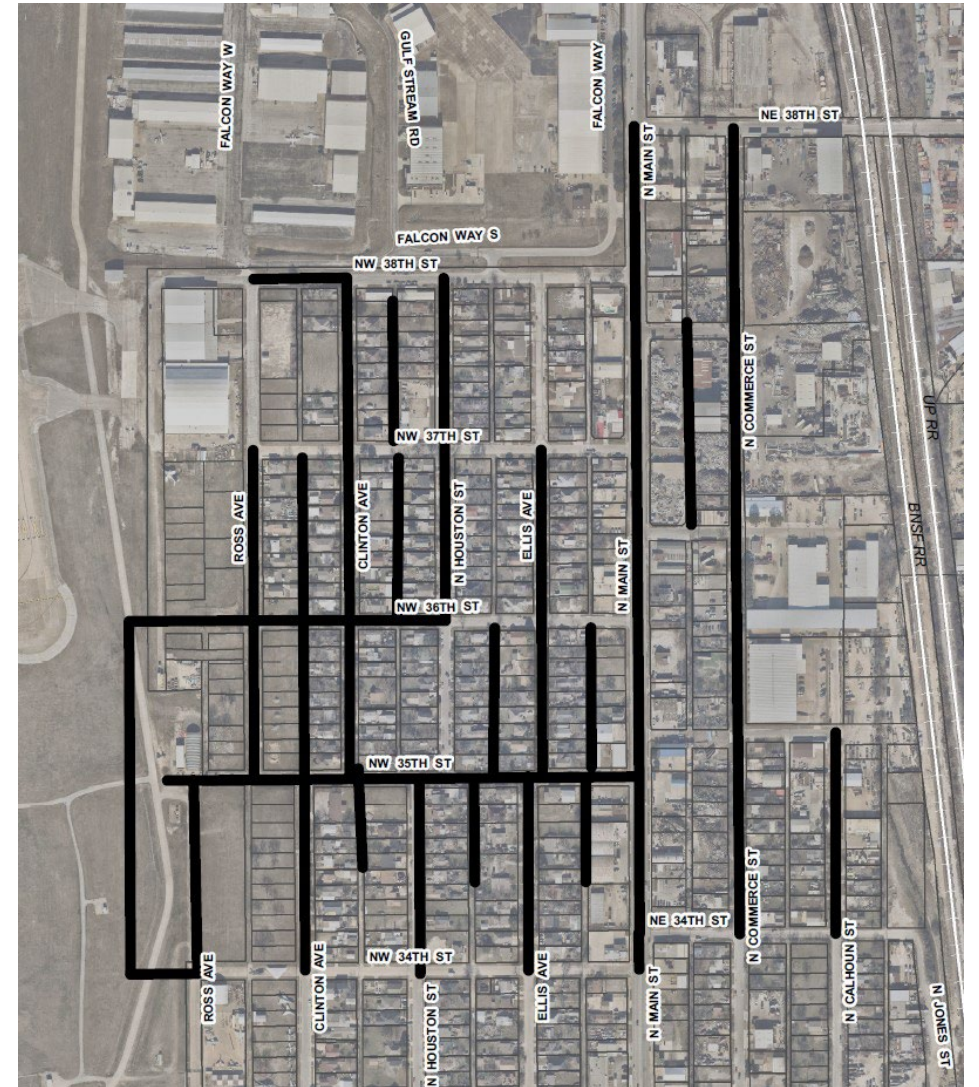
Why is Fort Worth replacing cast iron water mains?



To address frequent main breaks, Fort Worth Water management has committed to replacing a minimum of 20 miles of cast iron pipe every year.

The following slides detail the scope of this project.

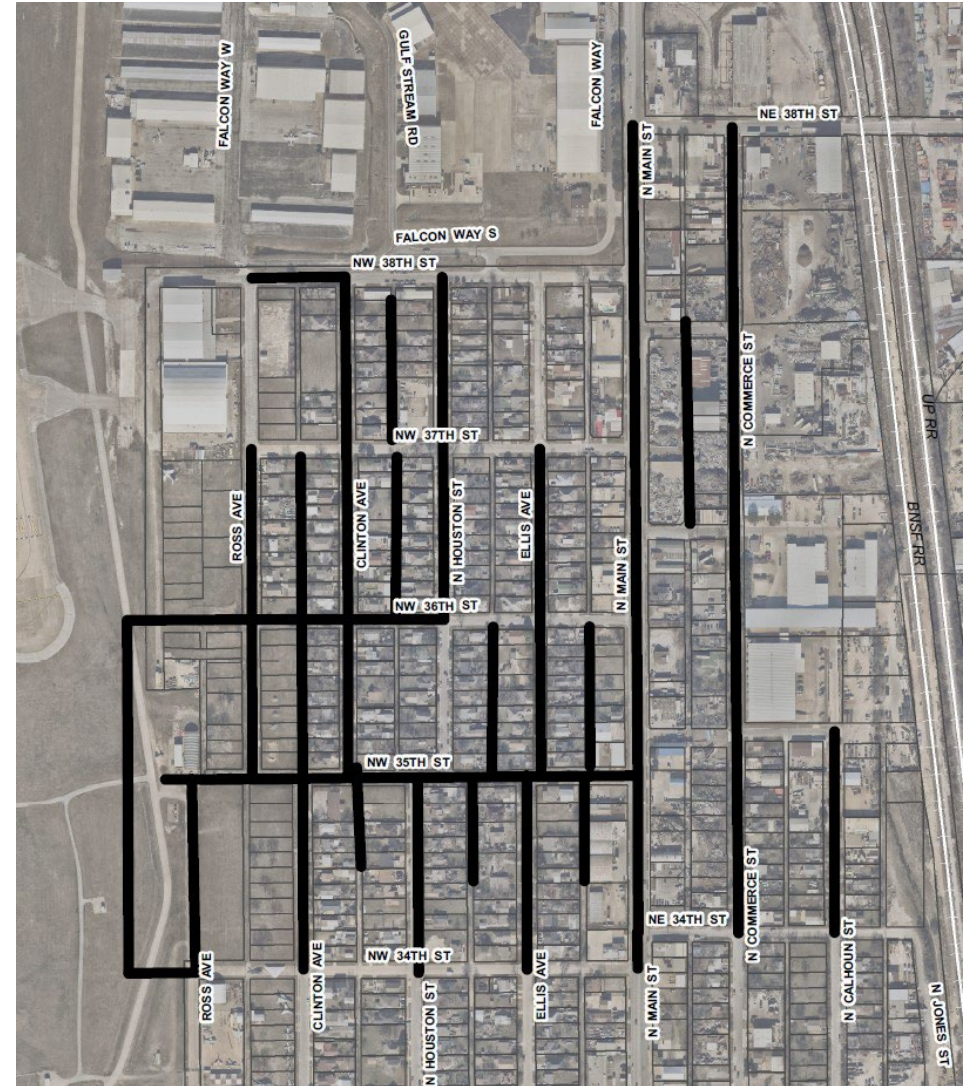
Street/Alley/ Easement	From	To	Scope of Work
Ellis Avenue	NW 34 th Street	NW 37 th Street	Water and Sewer
NW 36 th Street	North Houston Street	To 1,025 feet west	Water and Sewer
North Calhoun Street	NE 34 th Street	NE 25 th Street	Water
North Commerce Street	NE 34 th Street	NE 38 th Street	Water
North Main Street	NE 34 th Street	NE 38 th Street	Water



Street/Alley/ Easement	From	To	Scope of Work
NW 35 th Street	North Main Street	To 1,100 feet west	Water
North Houston Street	NW 36 th Street	NW 38 th Street	Water
Clinton Avenue	NW 34 th Street	NW 38 th Street	Water
NW 38 th Street	Clinton Avenue	To 610 feet west	Water
Ross Avenue	NW 35 th Street	NW 37 th Street	Water



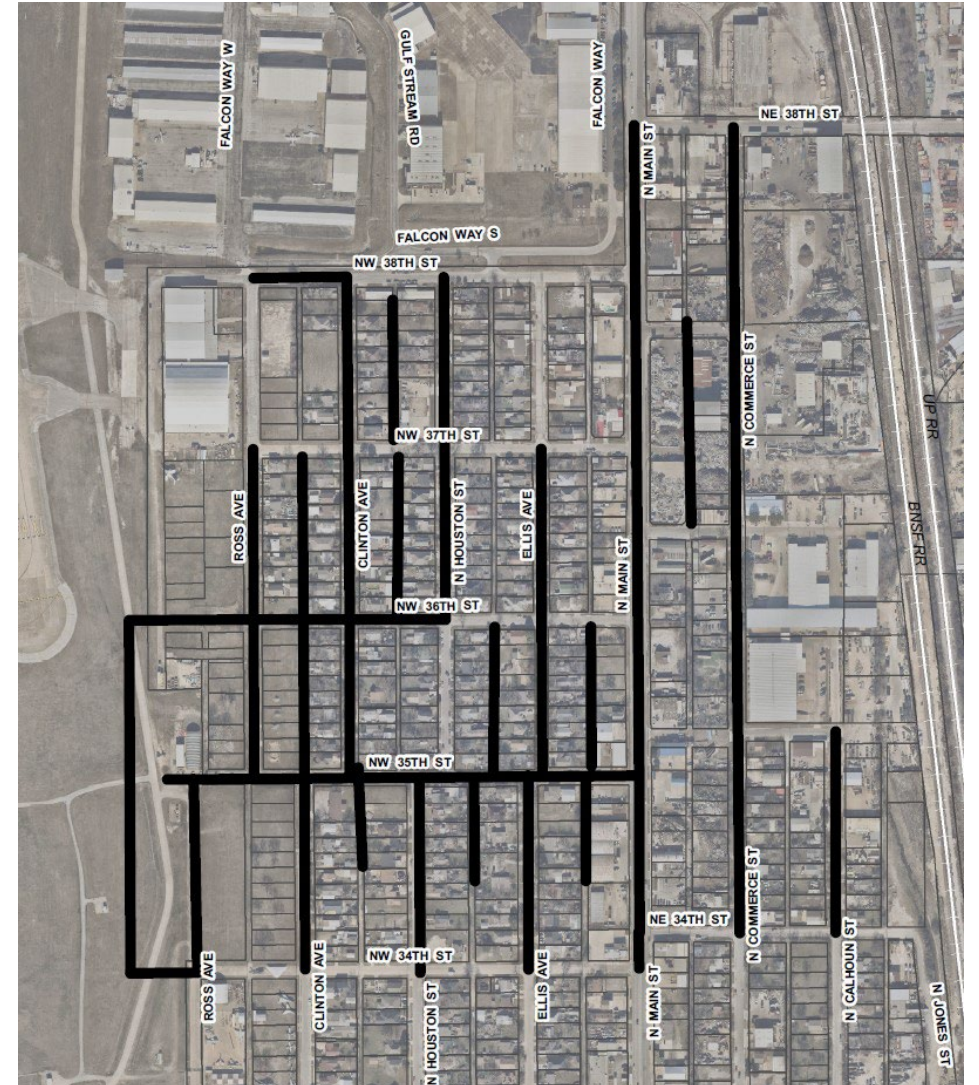
Street/Alley/ Easement	From	To	Scope of Work
Easement west of Clinton Avenue	360 feet west of the Clinton Avenue/NW 34 th Street intersection	NW 35 th Street	Water
Easement at the west end of NW 35 th Street	310 feet west of the NW 35 th Street/Ross Avenue intersection	272 feet northwesterly	Water
Easement west of Ross Avenue	165 feet west of the Ross Avenue/NW 36 th Street intersection	230 feet north	Water
Alley between North Commerce Street and North Main Street	NE 36 th Street	NE 37 th Street	Sewer



Street/Alley/ Easement	From	To	Scope of Work
Alley between N. Main Street and Ellis Avenue	120 feet west and 350 feet south of the N. Main Street/35 th Street intersection	NW 36 th Street	Sewer
Alley between Ellis Avenue and North Houston Street	165 feet west and 350 feet south of the NW 35 th St/Ellis Ave intersection	NW 36 th Street	Sewer
Alley between N. Houston Street and Clinton Avenue	NW 36 th Street	NW 37 th Street	Sewer
Alley between Clinton Avenue and N. Houston Street	180 feet east of the 35 th St/Clinton Ave intersection	270 feet south	Sewer



Street/Alley/ Easement	From	To	Scope of Work
Alley between Clinton Avenue and Ross Avenue	NW 35 th Street	NW 37 th Stret	Sewer
Easement west of Ross Avenue	185 feet west of the Ross Avenue/NW 34 th St intersection	1,350 feet south	Sewer
Alley north of NW 36 th Street	165 feet west and 230 feet north of the Ross Ave/NW 36 th St intersection	250 feet west	Sewer



Timeline

This project is in the design phase. We will have more information after the contractor is approved by the Fort Worth City Council.

We host a pre-construction meeting with the contractor to set the start date for construction and, to create a schedule for the streets that will be impacted.

We will host a community construction meeting before the contractor breaks ground.



Where can I get more information?

- Go to www.FortWorthTexas.gov and type in the project number – 104491 - in the search bar on the home page. North Side - Meacham Airport to North Calhoun- Water and Sewer will pop up.
- To get project page updates, scroll down to the bottom of the project page and click on “Subscribe to this page.”
- The link to a PDF of this PowerPoint and a link to the YouTube video of this presentation will be posted to this project page.

How do I report an emergency or non-emergency

Emergencies

- Water main breaks, sewer backups - 24 hours a day
- 817-392-4477, [Select Option 1](#)

Water Call Center (non-emergency)

- 7 am to 7 pm Monday through Friday
- 817-392-4477
- Closed City holidays



Download the MyFW app from the App Store or Google Play. You can report sewer overflows, leaks and water main breaks, missing or broken meter lids, water theft, water violations, no water service, water pressure issues and other sewer concerns.

Your project team includes:

Project Manager: Dena Johnson

- 817-991-8820
- Dena.Johnson@FortWorthTexas.gov

Engineering Design Consultant: Stream Water Group

- Shamsul Arefin

Thank you

